

**NOTICE!!**

**These documents have been scanned!**

**Do not place un-scanned documents beneath this notice!**

**Do not remove this notice from this file!**

GPO Jacket No. 560-102  
Print Order 61540  
Rise Business Services, LLC  
Job=AZ15 5/22/2019



Box Number= AZ15077



Claim Begin-End: AMC395647-AMC395647

**1 Initial Receipt**



AZ15077-3

AMC395613-AMC395867

United States Department of the Interior  
 Bureau of Land Management  
 BUSINESS & SUPPORT SVCS DIV  
 ONE N CENTRAL AVE SUITE 800  
 PHOENIX, AZ 85004 -4427  
 Phone: (602) 417-9200

Receipt

No:

1841362

<b>Transaction #:</b> 1900898		<b>ENTERED INTO COMPUTER</b>
<b>Date of Transaction:</b> 12/17/2008		
<b>CUSTOMER:</b>	RICHARD D ROSENLOF 7329 E PUEBLO AVE MESA, AZ 85208-2730 US	JAN 27 2009 PB

LINE #	QTY	DESCRIPTION	REMARKS	UNIT PRICE	TOTAL
1	1.00	LOCATABLE MINERALS / MINING CLAIMS- NEW, UNADJUD, ONE OR MORE AUTH NOS / NEW MINING CLAIM PROCESSING FEE \$15 CASES: AMC395647/\$15.00		- n/a -	15.00
2	1.00	LOCATABLE MINERALS / MINING CLAIMS- NEW, UNADJUD, ONE OR MORE AUTH NOS / NEW MINING CLAIM LOCATION FEE \$30 CASES: AMC395647/\$30.00		- n/a -	30.00
3	1.00	LOCATABLE MINERALS / MINING CLAIMS- NEW, UNADJUD, ONE OR MORE AUTH NOS / NEW MINING CLM MAINT FEE \$125 (1993 CASES: AMC395647/\$125.00		- n/a -	125.00
<b>TOTAL:</b>					<b>\$170.00</b>

PAYMENT INFORMATION			
1	<b>AMOUNT:</b>	170.00	<b>POSTMARKED:</b> N/A
	<b>TYPE:</b>	CHECK	<b>RECEIVED:</b> 12/17/2008
	<b>CHECK NO:</b>	445	
	<b>NAME:</b>	ROSENLOF, RICHARD D 7329 E PUEBLO AVE MESA AZ 85208-2730 US	

REMARKS

This receipt was generated by the automated BLM Collections and Billing System and is a paper representation of a portion of the official electronic record contained therein.



**NOTICE!!**

**These documents have been scanned!**

**Do not place un-scanned documents beneath this notice!**

**Do not remove this notice from this file!**

GPO Jacket No. 560-102  
Print Order 61540  
Rise Business Services, LLC  
Job=AZ15 5/22/2019



Box Number= AZ15077



Claim Begin-End: AMC395647-AMC395647

**2 Correspondence**



AZ15077-3

AMC395613-AMC395867



# United States Department of the Interior

BUREAU OF LAND MANAGEMENT  
Arizona State Office  
One North Central Avenue, Suite 800  
Phoenix, Arizona 85004-4427  
www.blm.gov/az/



OCT 26 2017

In Reply Refer To:  
3800 (9200) RM  
AMC389168, AMC395647

CERTIFIED MAIL - RETURN RECEIPT REQUESTED No. 7015 1660 0000 0335 2964

## NOTICE

RICHARD D ROSENLOF & SUSAN SKEPPER:  
7329 E PUEBLO AVE :  
MESA, AZ 85208-2730 :

This Notice Affects Those Claims  
Shown in the Block Below.

---

AMC389168, AMC395647  
FIND IT 1, KONSTA

---

### Maintenance Fee Waiver Held for Rejection

This office received the Maintenance Fee Waiver Certification (waiver) for the above listed mining claim(s). The waiver is not properly completed and does not meet the annual filing requirements.

In accordance with 43 Code of Federal Regulations (CFR) 3835.10, the name, address, and original signatures of all owners of the mining claim must be included on the waiver form. Please correct the discrepancy as noted below:

- The document is missing claim owner names, addresses or signatures.
- Even if a personal representative is signing the waiver, the names and addresses of all claim owners are required to be listed on the waiver.
- Next to each name there must be a signature: either that of the owner, an authorized agent, or personal representative.
- If an agent or personal representative signs, they should identify themselves as signing on behalf of an owner. In the case of the death of a mining claim owner the following



documents are required: 1) copy of the death certificate; 2) proof that whomever signs the waiver has authority to sign on behalf of the deceased claimant (this can be a copy of the will or a document from probate court declaring the executor of the will or personal representative of the deceased).

In order to correct the defect in the waiver, per 43 CFR 3835.93, you must provide this office with the requested information within 60 days of your receipt of this notice. If you are unable to provide this information, you have the option of paying the annual maintenance fee of \$155 per claim (\$155 per 20 acres for placer claims larger than 20 acres). If we do not receive the requested corrections or the maintenance fees within the 60 day time frame, the claim(s) will be declared forfeited and closed.

If additional information is required, please contact RéAnn Myers at 602-417-9413. Please include your AMC serial number(s) on all correspondence.

Sincerely,




Lucas Lucero  
Deputy State Director  
Lands, Minerals and Energy Division

Enclosure(s)

**SENDER: COMPLETE THIS SECTION**

- Complete items 1, 2, and 3.
- Print your name and address on the reverse so that we can return the card to you.
- Attach this card to the back of the mailpiece, or on the front if space permits.

RICHARD D ROSENLOF AND SUSAN SKEPPER  
 7329 E PUEBLO AVE  
 MESA AZ 85208-2730  
 920/RM/AMC389168, AMC395647



9590 9402 2832 7069 7543 11

Article Number (Transfer from service label)  
 7015 1660 0000 0335 2964

PS Form 3811, July 2015 PSN 7530-02-000-9053

**COMPLETE THIS SECTION ON DELIVERY**

A. Signature  Agent  
*Richard Rosenlof*  Addressee

B. Received by (Printed Name)  Agent  
*Richard Rosenlof*  Addressee

C. Date of Delivery  
 OCT 31 2017

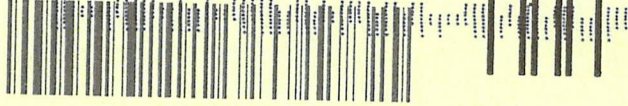
D. Is delivery address different from item 1?  Yes  
 If YES, enter delivery address below:  No



3. Service Type
- Adult Signature
  - Adult Signature Restricted Delivery
  - Certified Mail®
  - Certified Mail Restricted Delivery
  - Collect on Delivery
  - Collect on Delivery Restricted Delivery
  - Registered Mail™
  - Registered Mail Restricted Delivery
  - Return Receipt for Merchandise
  - Signature Confirmation™
  - Signature Confirmation Restricted Delivery
  - Priority Mail Express®

Domestic Return Receipt

**USPS TRACKING #**



9590 9402 2832 7069 7543 11

First-Class Mail  
 Postage & Fees Paid  
 USPS  
 Permit No. G-10

United States  
 Postal Service

RECEIVED  
 DLMAZ STATE OFFICE

Sender: Please print your name, address, and ZIP+4® in this box®  
 U.S. DEPARTMENT OF THE INTERIOR  
 BUREAU OF LAND MANAGEMENT  
 ARIZONA STATE OFFICE  
 ONE NORTH CENTRAL AVENUE, SUITE 800  
 PHOENIX, AZ 85004-4427

NOV - 3 P

PHOENIX





# United States Department of the Interior

BUREAU OF LAND MANAGEMENT  
Arizona State Office  
One North Central Avenue, Suite 800  
Phoenix, Arizona 85004-4427  
www.blm.gov/az/



OCT 26 2017

In Reply Refer To:  
3800 (9200) RM  
AMC389168, AMC395647

CERTIFIED MAIL - RETURN RECEIPT REQUESTED No. 7015 1660 0000 0335 2971

## NOTICE

DEAN AND KIM ROSENLOF	:	This Notice Affects Those Claims
7967 S DATELAND DR	:	Shown in the Block Below.
TEMPE, AZ 85284-1334	:	

---

AMC389168, AMC395647  
FIND IT 1, KONSTA

---

### Maintenance Fee Waiver Held for Rejection

This office received the Maintenance Fee Waiver Certification (waiver) for the above listed mining claim(s). The waiver is not properly completed and does not meet the annual filing requirements.

In accordance with 43 Code of Federal Regulations (CFR) 3835.10, the name, address, and original signatures of all owners of the mining claim must be included on the waiver form. Please correct the discrepancy as noted below:

- The document is missing claim owner names, addresses or signatures
- Even if a personal representative is signing the waiver, the names and addresses of all claim owners are required to be listed on the waiver.
- Next to each name there must be a signature: either that of the owner, an authorized agent, or personal representative.
- If an agent or personal representative signs, they should identify themselves as signing on behalf of an owner. In the case of the death of a mining claim owner the following

documents are required: 1) copy of the death certificate; 2) proof that whomever signs the waiver has authority to sign on behalf of the deceased claimant (this can be a copy of the will or a document from probate court declaring the executor of the will or personal representative of the deceased).

In order to correct the defect in the waiver, per 43 CFR 3835.93, you must provide this office with the requested information within 60 days of your receipt of this notice. If you are unable to provide this information, you have the option of paying the annual maintenance fee of \$155 per claim (\$155 per 20 acres for placer claims larger than 20 acres). If we do not receive the requested corrections or the maintenance fees within the 60 day time frame, the claim(s) will be declared forfeited and closed.

If additional information is required, please contact RéAnn Myers at 602-417-9413. Please include your AMC serial number(s) on all correspondence.


Sincerely,



Lucas Lucero  
Deputy State Director  
Lands, Minerals and Energy Division

Enclosure(s)




SENDER: COMPLETE THIS SECTION	COMPLETE THIS SECTION ON DELIVERY												
<ul style="list-style-type: none"> <li>■ Complete items 1, 2, and 3.</li> <li>■ Print your name and address on the reverse so that we can return the card to you.</li> <li>■ Attach this card to the back of the mailpiece, or on the front if space permits.</li> </ul>	<p>A. Signature <input checked="" type="checkbox"/> Agent  <input checked="" type="checkbox"/> Addressee</p> <p>B. Received by (Printed Name) _____</p> <p>C. Date of Delivery _____</p>												
<p>1. Article Addressed to:</p> <p style="text-align: center;">DEAN AND KIM ROSENLOF  7967 S DATELAND DR  TEMPE AZ 85284-1334  920/RM/AMC389168, AMC395647</p>	<p>7. Is delivery address different from item 1? <input type="checkbox"/> Yes  If YES, enter delivery address below: <input type="checkbox"/> No</p>												
 9590 9402 2832 7069 7543 04	<p>3. Service Type</p> <table border="0"> <tr> <td><input type="checkbox"/> Adult Signature</td> <td><input type="checkbox"/> Priority Mail Express®</td> </tr> <tr> <td><input type="checkbox"/> Adult Signature Restricted Delivery</td> <td><input type="checkbox"/> Registered Mail™</td> </tr> <tr> <td><input checked="" type="checkbox"/> Certified Mail®</td> <td><input type="checkbox"/> Registered Mail Restricted Delivery</td> </tr> <tr> <td><input type="checkbox"/> Certified Mail Restricted Delivery</td> <td><input type="checkbox"/> Return Receipt for Merchandise</td> </tr> <tr> <td><input type="checkbox"/> Collect on Delivery</td> <td><input type="checkbox"/> Signature Confirmation™</td> </tr> <tr> <td><input type="checkbox"/> Collect on Delivery Restricted Delivery</td> <td><input type="checkbox"/> Signature Confirmation Restricted Delivery</td> </tr> </table>	<input type="checkbox"/> Adult Signature	<input type="checkbox"/> Priority Mail Express®	<input type="checkbox"/> Adult Signature Restricted Delivery	<input type="checkbox"/> Registered Mail™	<input checked="" type="checkbox"/> Certified Mail®	<input type="checkbox"/> Registered Mail Restricted Delivery	<input type="checkbox"/> Certified Mail Restricted Delivery	<input type="checkbox"/> Return Receipt for Merchandise	<input type="checkbox"/> Collect on Delivery	<input type="checkbox"/> Signature Confirmation™	<input type="checkbox"/> Collect on Delivery Restricted Delivery	<input type="checkbox"/> Signature Confirmation Restricted Delivery
<input type="checkbox"/> Adult Signature	<input type="checkbox"/> Priority Mail Express®												
<input type="checkbox"/> Adult Signature Restricted Delivery	<input type="checkbox"/> Registered Mail™												
<input checked="" type="checkbox"/> Certified Mail®	<input type="checkbox"/> Registered Mail Restricted Delivery												
<input type="checkbox"/> Certified Mail Restricted Delivery	<input type="checkbox"/> Return Receipt for Merchandise												
<input type="checkbox"/> Collect on Delivery	<input type="checkbox"/> Signature Confirmation™												
<input type="checkbox"/> Collect on Delivery Restricted Delivery	<input type="checkbox"/> Signature Confirmation Restricted Delivery												
<p>2. Article Number (Transfer from service label)</p> <p style="text-align: center;">7015 1660 0000 0335 2971</p>	<p>Mail Restricted Delivery (over \$500)</p>												

PS Form 3811, July 2015 PSN 7530-02-000-9053

Domestic Return Receipt

**USPS TRACKING#**

  
9590 9402 2832 7069 7543 04

First-Class Mail  
Postage & Fees Paid  
USPS  
Permit No. G-10


**United States Postal Service**

• Sender: Please print your name, address, and ZIP+4® in this box•

U.S. DEPARTMENT OF THE INTERIOR  
BUREAU OF LAND MANAGEMENT  
ARIZONA STATE OFFICE  
ONE NORTH CENTRAL AVENUE, SUITE 800  
PHOENIX, AZ 85004-4427

RECEIVED  
BLM AZ STATE OFFICE

NOV - 3 P 2  
PHOENIX



# USPS Tracking® Results

[FAQs > \(http://faq.usps.com/?articleId=220900\)](http://faq.usps.com/?articleId=220900)

[Track Another Package +](#)

[Remove X](#)

**Tracking Number:** 7015166000003352971



## Product & Tracking Information

[See Available Actions](#)

**Postal Product:**

**Features:**  
Certified Mail™

DATE & TIME	STATUS OF ITEM	LOCATION
October 31, 2017, 10:43 am	Delivered, Individual Picked Up at Post Office	TEMPE, AZ 85284
Your item was picked up at the post office at 10:43 am on October 31, 2017 in TEMPE, AZ 85284.		
October 30, 2017, 3:57 pm	Notice Left (No Authorized Recipient Available)	TEMPE, AZ 85284
October 30, 2017, 5:03 am	Arrived at Unit	TEMPE, AZ 85284
October 29, 2017, 4:17 pm	Departed USPS Regional Facility	PHOENIX AZ DISTRIBUTION CENTER

[See More v](#)

## Available Actions

[Text & Email Updates](#)

[See Less ^](#)

## Can't find what you're looking for?

Go to our [FAQs](#) section to find answers to your tracking questions.

[FAQs \(http://faq.usps.com/?articleId=220900\)](http://faq.usps.com/?articleId=220900)





# United States Department of the Interior

BUREAU OF LAND MANAGEMENT  
Arizona State Office  
One North Central Avenue, Suite 800  
Phoenix, Arizona 85004-4427  
www.blm.gov/az/



OCT 26 2017

In Reply Refer To:

3800 (9200) RM

AMC389168, AMC395647

CERTIFIED MAIL - RETURN RECEIPT REQUESTED No. 7015 1660 0000 0335 2988

## NOTICE

DAMON AND LORI ROSENLOF	:	This Notice Affects Those Claims
1895 E PALMCROFT DR	:	Shown in the Block Below.
TEMPE, AZ 85282-2859	:	

---

AMC389168, AMC395647  
FIND IT 1, KONSTA

---

### Maintenance Fee Waiver Held for Rejection

This office received the Maintenance Fee Waiver Certification (waiver) for the above listed mining claim(s). The waiver is not properly completed and does not meet the annual filing requirements.

In accordance with 43 Code of Federal Regulations (CFR) 3835.10, the name, address, and original signatures of all owners of the mining claim must be included on the waiver form. Please correct the discrepancy as noted below:

- The document is missing claim owner names, addresses or signatures.
- Even if a personal representative is signing the waiver, the names and addresses of all claim owners are required to be listed on the waiver.
- Next to each name there must be a signature: either that of the owner, an authorized agent, or personal representative.
- If an agent or personal representative signs, they should identify themselves as signing on behalf of an owner. In the case of the death of a mining claim owner the following

documents are required: 1) copy of the death certificate; 2) proof that whomever signs the waiver has authority to sign on behalf of the deceased claimant (this can be a copy of the will or a document from probate court declaring the executor of the will or personal representative of the deceased).

In order to correct the defect in the waiver, per 43 CFR 3835.93, you must provide this office with the requested information within 60 days of your receipt of this notice. If you are unable to provide this information, you have the option of paying the annual maintenance fee of \$155 per claim (\$155 per 20 acres for placer claims larger than 20 acres). If we do not receive the requested corrections or the maintenance fees within the 60 day time frame, the claim(s) will be declared forfeited and closed.

If additional information is required, please contact RéAnn Myers at 602-417-9413. Please include your AMC serial number(s) on all correspondence.

Sincerely,



Lucas Lucero  
Deputy State Director  
Lands, Minerals and Energy Division

Enclosure(s)

**SENDER: COMPLETE THIS SECTION**

- Complete items 1, 2, and 3.
- Print your name and address on the reverse so that we can return the card to you.
- Attach this card to the back of the mailpiece, or on the front if space permits.

1. Article Addressed to:

DAMON AND LORI ROSENLOF  
 1895 E PALMCROFT DR  
 TEMPE AZ 85282-2859  
 920/RM/AMC389168, AMC395647



9590 9402 2832 7069 7542 98

2. Article Number (Transfer from service label)

7015 1660 0000 0335 2988

PS Form 3811, July 2015 PSN 7630-02-000-9053

**COMPLETE THIS SECTION ON DELIVERY**

A. Signature

X *Lori Rosenlof*

- Agent
- Addressee

B. Received by (Printed Name)

*Lori Rosenlof*

C. Date of Delivery

*10/30/17*


D. Is delivery address different from item 1?  Yes  
If YES, enter delivery address below:  No

3. Service Type

- Adult Signature
- Adult Signature Restricted Delivery
- Certified Mail®
- Certified Mail Restricted Delivery
- Collect on Delivery
- Collect on Delivery Restricted Delivery
- Registered Mail Express®
- Registered Mail™
- Registered Mail Restricted Delivery
- Return Receipt for Merchandise
- Signature Confirmation™
- Signature Confirmation Restricted Delivery

Domestic Return Receipt

USPS TRACKING #



9590 9402 2832 7069 7542 98


First-Class Mail  
 Postage & Fees Paid  
 USPS  
 Permit No. G-10

United States Postal Service

RECEIVED  
BLM AZ STATE OFFICE

• Sender, Please print your name, address, and ZIP+4® in this box •

U.S. DEPARTMENT OF THE INTERIOR  
 BUREAU OF LAND MANAGEMENT  
 ARIZONA STATE OFFICE  
 ONE NORTH CENTRAL AVENUE, SUITE 800  
 PHOENIX, AZ 85004-4427







# United States Department of the Interior



BUREAU OF LAND MANAGEMENT  
Arizona State Office  
One North Central Avenue, Suite 800  
Phoenix, Arizona 85004-4427  
[www.blm.gov/az/](http://www.blm.gov/az/)

OCT 26 2017

In Reply Refer To:  
3800 (9200) RM  
AMC367989, AMC389168, **AMC395647**, AMC408059

CERTIFIED MAIL – RETURN RECEIPT REQUESTED 7015 1660 0000 0335 2940

## NOTICE

DEAN AND KIM ROSENLOF	:	This Decision Affects Those Claims
7967 S DATELAND DR	:	Shown in the Block Below.
TEMPE, AZ 85284-1334	:	

---

AMC367991, AMC367992, AMC389168, AMC395647, AMC408059  
GR #3, GR #4, FIND IT 1, KONSTA, WR

---

### Transfer(s) Not Processed

A conveyance document to transfer ownership of the mining claim(s) listed above was received by the Bureau of Land Management (BLM) Arizona State Office. The transfer(s) of ownership cannot be processed for the following reason(s):

- The QCDs cannot be processed as filed. In the case of the death of a mining claim owner, in order to transfer ownership, a copy of the death certificate is required.
- According to BLM records, the grantor on the conveyance document does not own the following claims: AMC367991, AMC367992, and AMC408059. The owner, according to BLM records is Richard D. Rosenlof.
- The claim number provided for Konsta was not correct. The correct number is AMC395647.
- No address for the grantee is included. We must have the grantee's address to enter into the database.

If appropriate, please submit a corrected conveyance document, required documents, or additional fees, within 30 days of your receipt of this notice. If the required information is not received within the 30-day timeframe, no further action will be taken, and the BLM will retain the non-refundable processing fees submitted.

2  
If additional information is required, please contact RéAnn Myers at 602-417-9413. Please include your AMC serial number(s) on all correspondence.




Lucas Lucero  
Deputy State Director  
Lands, Minerals and Energy Division

**SENDER: COMPLETE THIS SECTION**

- Complete items 1, 2, and 3.
- Print your name and address on the reverse so that we can return the card to you.
- Attach this card to the back of the mailpiece, or on the front if space permits.

1. Article Addressed to:  
 DEAN AND KIM ROSENLOF  
 7967 S DATELAND DR  
 TEMPE AZ 85284-1334  
 920/RM/AMC367989, AMC389168,  
 AMC395647, AMC408059



9590 9402 2832 7069 7541 44

2. Article Number (Transfer from service label)

7015 1660 0000 0335 2940

PS Form 3811, July 2015 PSN 7530-02-000-9053

**COMPLETE THIS SECTION ON DELIVERY**

A. Signature

X

- Agent
- Addressee

B. Received by (Printed Name)

C. Date of Delivery

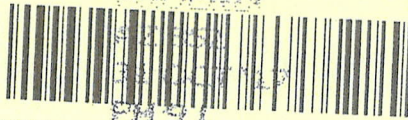
D. Is delivery address different from item 1?  Yes  
 If YES, enter delivery address below:  No

3. Service Type

- Adult Signature
- Adult Signature Restricted Delivery
- Certified Mail®
- Certified Mail Restricted Delivery
- Collect on Delivery
- Collect on Delivery Restricted Delivery
- Mail
- Mail Restricted Delivery (over \$500)
- Priority Mail Express®
- Registered Mail™
- Registered Mail Restricted Delivery
- Return Receipt for Merchandise
- Signature Confirmation™
- Signature Confirmation Restricted Delivery

Domestic Return Receipt

USPS TRACKING#




9590 9402 2832 7069 7541 44

First-Class Mail  
 Postage & Fees Paid  
 USPS  
 Permit No. G-10

United States Postal Service

RECEIVED  
BLM AZ STATE OFFICE

• Sender: Please print your name, address, and ZIP+4® in this box®  
 U.S. DEPARTMENT OF THE INTERIOR  
 BUREAU OF LAND MANAGEMENT  
 ARIZONA STATE OFFICE  
 ONE NORTH CENTRAL AVENUE, SUITE 800  
 PHOENIX, AZ 85004-4427





# USPS Tracking® Results

FAQs > (<http://faq.usps.com/?articleId=220900>)

Track Another Package +

Remove X

Tracking Number: 7015166000003352940



## Product & Tracking Information

See Available Actions

Postal Product:

Features:  
Certified Mail™

DATE & TIME	STATUS OF ITEM	LOCATION
October 31, 2017, 10:43 am	Delivered, Individual Picked Up at Post Office	TEMPE, AZ 85284
Your item was picked up at the post office at 10:43 am on October 31, 2017 in TEMPE, AZ 85284.		
October 30, 2017, 3:57 pm	Notice Left (No Authorized Recipient Available)	TEMPE, AZ 85284
October 30, 2017, 5:03 am	Arrived at Unit	TEMPE, AZ 85284
October 29, 2017, 4:17 pm	Departed USPS Regional Facility	PHOENIX AZ DISTRIBUTION CENTER

See More ∨

## Available Actions

Text & Email Updates



See Less ^

## Can't find what you're looking for?

Go to our FAQs section to find answers to your tracking questions.

FAQs (<http://faq.usps.com/?articleId=220900>)



# United States Department of the Interior

BUREAU OF LAND MANAGEMENT  
Arizona State Office  
One North Central Avenue, Suite 800  
Phoenix, Arizona 85004-4427  
www.blm.gov/az/



**OCT 26 2017**

In Reply Refer To:  
3800 (9200) RM  
AMC367989, AMC389168, **AMC395647**, AMC408059

CERTIFIED MAIL – RETURN RECEIPT REQUESTED 7015 1660 0000 0335 2933

## NOTICE

RICHARD D ROSENLOF & SUSAN SKEPPER:                    This Notice Affects Those Claims  
7329 E PUEBLO AVE                                                         :                    Shown in the Block Below.  
MESA, AZ 85208-2730                                                         :

---

AMC367991, AMC367992, AMC389168, AMC395647, AMC408059  
GR #3, GR #4, FIND IT 1, KONSTA, WR

---


### Transfer(s) Not Processed

A conveyance document to transfer ownership of the mining claim(s) listed above was received by the Bureau of Land Management (BLM) Arizona State Office. The transfer(s) of ownership cannot be processed for the following reason(s):

- The QCDs cannot be processed as filed. In the case of the death of a mining claim owner, in order to transfer ownership, a copy of the death certificate is required.
- According to BLM records, the grantor on the conveyance document does not own the following claims: AMC367991, AMC367992, and AMC408059. The owner, according to BLM records is Richard D. Rosenlof.
- The claim number provided for Konsta was not correct. The correct number is AMC395647.
- No address for the grantee is included. We must have the grantee's address to enter into the database.


If appropriate, please submit a corrected conveyance document, required documents, or additional fees, within 30 days of your receipt of this notice. If the required information is not received within the 30-day timeframe, no further action will be taken, and the BLM will retain the non-refundable processing fees submitted.

If additional information is required, please contact RéAnn Myers at 602-417-9413. Please include your AMC serial number(s) on all correspondence.




Lucas Lucero  
Deputy State Director  
Lands, Minerals and Energy Division



SENDER: COMPLETE THIS SECTION	COMPLETE THIS SECTION ON DELIVERY
<ul style="list-style-type: none"> <li>Complete items 1, 2, and 3.</li> <li>Print your name and address on the reverse so that we can return the card to you.</li> <li>Attach this card to the back of the mailpiece, or on the front if space permits.</li> </ul>	<p>A. Signature <i>Richard D. Rosenlof</i></p> <p>B. Received by (Printed Name) <i>Richard D. Rosenlof</i></p> <p>C. Date of Delivery</p> <p><input type="checkbox"/> Agent <input type="checkbox"/> Addressee</p>
<p>1. Article Addressed to:</p> <p>RICHARD D ROSENLOF AND SUSAN SKEPPER 7329 E PUEBLO AVE MESA AZ 85208-2730 920/RM/AMC367989, AMC389168, AMC395647, AMC408059</p>	<p>D. Is delivery address different from item 1? <input checked="" type="checkbox"/> Yes If YES, enter delivery address below: <input type="checkbox"/> No</p> <p><b>RECEIVED STATISTICS</b> OCT 31 2017 USPS 85209-9998</p>
 9590 9402 2832 7069 7541 20	<p>3. Service Type</p> <p><input type="checkbox"/> Adult Signature <input type="checkbox"/> Priority Mail Express®  <input type="checkbox"/> Adult Signature Restricted Delivery <input type="checkbox"/> Registered Mail™  <input checked="" type="checkbox"/> Certified Mail® <input type="checkbox"/> Registered Mail Restricted Delivery  <input type="checkbox"/> Certified Mail Restricted Delivery <input type="checkbox"/> Return Receipt for Merchandise  <input type="checkbox"/> Collect on Delivery <input type="checkbox"/> Signature Confirmation™  <input type="checkbox"/> Delivery Restricted Delivery <input type="checkbox"/> Signature Confirmation Restricted Delivery  <input type="checkbox"/> Mail Restricted Delivery (over \$500)</p>
<p>2. Article Number (Transfer)</p> <p>7015 1660 0000 0335 2933</p>	
<p>PS Form 3811, July 2015 PSN 7530-02-000-9053 <span style="float: right;">Domestic Return Receipt</span></p>	

USPS TRACKING#



9590 9402 2832 7069 7541 20

First-Class Mail  
Postage & Fees Paid  
USPS  
Permit No. G-10

**United States Postal Service**

• Sender: Please print your name, address, and ZIP+4® in this box®

U.S. DEPARTMENT OF THE INTERIOR  
BUREAU OF LAND MANAGEMENT  
ARIZONA STATE OFFICE  
ONE NORTH CENTRAL AVENUE, SUITE 800  
PHOENIX, AZ 85004-4427

RECEIVED  
BLM AZ STATE OFF

OCT 31 2017

PHOENIX AZ 85004



# United States Department of the Interior

BUREAU OF LAND MANAGEMENT  
Arizona State Office  
One North Central Avenue, Suite 800  
Phoenix, Arizona 85004-4427  
www.blm.gov/az/



OCT 26 2017

In Reply Refer To:  
3800 (9200) RM  
AMC367989, AMC389168, **AMC395647**, AMC408059

CERTIFIED MAIL – RETURN RECEIPT REQUESTED 7015 1660 0000 0335 2957

### NOTICE

DAMON AND LORI ROSENLOF : This Decision Affects Those Claims  
1895 E PALMCROFT DR : Shown in the Block Below.  
TEMPE, AZ 85282-2859 :

---

AMC367991, AMC367992, AMC389168, AMC395647, AMC408059  
GR #3, GR #4, FIND IT 1, KONSTA, WR

---

### Transfer(s) Not Processed

A conveyance document to transfer ownership of the mining claim(s) listed above was received by the Bureau of Land Management (BLM) Arizona State Office. The transfer(s) of ownership cannot be processed for the following reason(s):

- The QCDs cannot be processed as filed. In the case of the death of a mining claim owner, in order to transfer ownership, a copy of the death certificate is required.
- According to BLM records, the grantor on the conveyance document does not own the following claims: AMC367991, AMC367992, and AMC408059. The owner, according to BLM records is Richard D. Rosenlof.
- The claim number provided for Konsta was not correct. The correct number is AMC395647.
- No address for the grantee is included. We must have the grantee's address to enter into the database.


If appropriate, please submit a corrected conveyance document, required documents, or additional fees, within 30 days of your receipt of this notice. If the required information is not received within the 30-day timeframe, no further action will be taken, and the BLM will retain the non-refundable processing fees submitted.




If additional information is required, please contact RéAnn Myers at 602-417-9413. Please include your AMC serial number(s) on all correspondence.



Lucas Lucero  
Deputy State Director  
Lands, Minerals and Energy Division



SENDER: COMPLETE THIS SECTION	COMPLETE THIS SECTION ON DELIVERY														
<ul style="list-style-type: none"> <li>Complete items 1, 2, and 3.</li> <li>Print your name and address on the reverse so that we can return the card to you.</li> <li>Attach this card to the back of the mailpiece, or on the front if space permits.</li> </ul>	<p>A. Signature  X <i>Lori Rosenlof</i> <input type="checkbox"/> Agent <input type="checkbox"/> Addressee</p> <p>B. Received by (Printed Name)  <i>Lori Rosenlof</i></p> <p>C. Date of Delivery  <i>10/29/17</i></p>														
<p>1. Article Addressed to:  DAMON AND LORI ROSENLOF  1895 E PALMCROFT DR  TEMPE AZ 85282-2859  920/RM/AMC367989, AMC389168,  AMC395647, AMC408059</p>	<p>D. Is delivery address different from item 1? <input type="checkbox"/> Yes <input type="checkbox"/> No  If YES, enter delivery address below:</p>														
 9590 9402 2832 7069 7541 37	<p>3. Service Type</p> <table border="0"> <tr> <td><input type="checkbox"/> Adult Signature</td> <td><input type="checkbox"/> Priority Mail Express®</td> </tr> <tr> <td><input type="checkbox"/> Adult Signature Restricted Delivery</td> <td><input type="checkbox"/> Registered Mail™</td> </tr> <tr> <td><input checked="" type="checkbox"/> Certified Mail®</td> <td><input type="checkbox"/> Registered Mail Restricted Delivery</td> </tr> <tr> <td><input type="checkbox"/> Certified Mail Restricted Delivery</td> <td><input type="checkbox"/> Return Receipt for Merchandise</td> </tr> <tr> <td><input type="checkbox"/> Collect on Delivery</td> <td><input type="checkbox"/> Signature Confirmation™</td> </tr> <tr> <td><input type="checkbox"/> Collect on Delivery Restricted Delivery</td> <td><input type="checkbox"/> Signature Confirmation Restricted Delivery</td> </tr> <tr> <td><input type="checkbox"/> Mail Restricted Delivery (over \$500)</td> <td></td> </tr> </table>	<input type="checkbox"/> Adult Signature	<input type="checkbox"/> Priority Mail Express®	<input type="checkbox"/> Adult Signature Restricted Delivery	<input type="checkbox"/> Registered Mail™	<input checked="" type="checkbox"/> Certified Mail®	<input type="checkbox"/> Registered Mail Restricted Delivery	<input type="checkbox"/> Certified Mail Restricted Delivery	<input type="checkbox"/> Return Receipt for Merchandise	<input type="checkbox"/> Collect on Delivery	<input type="checkbox"/> Signature Confirmation™	<input type="checkbox"/> Collect on Delivery Restricted Delivery	<input type="checkbox"/> Signature Confirmation Restricted Delivery	<input type="checkbox"/> Mail Restricted Delivery (over \$500)	
<input type="checkbox"/> Adult Signature	<input type="checkbox"/> Priority Mail Express®														
<input type="checkbox"/> Adult Signature Restricted Delivery	<input type="checkbox"/> Registered Mail™														
<input checked="" type="checkbox"/> Certified Mail®	<input type="checkbox"/> Registered Mail Restricted Delivery														
<input type="checkbox"/> Certified Mail Restricted Delivery	<input type="checkbox"/> Return Receipt for Merchandise														
<input type="checkbox"/> Collect on Delivery	<input type="checkbox"/> Signature Confirmation™														
<input type="checkbox"/> Collect on Delivery Restricted Delivery	<input type="checkbox"/> Signature Confirmation Restricted Delivery														
<input type="checkbox"/> Mail Restricted Delivery (over \$500)															
<p>2. Article Number (Transfer from service label)  7015 1660 0000 0335 2957</p>															
<p>PS Form 3811, July 2015 PSN 7530-02-000-9053 <span style="float: right;">Domestic Return Receipt</span></p>															

<p>USPS TRACKING#</p>  9590 9402 2832 7069 7541 37	 <div style="border: 1px solid black; padding: 5px; width: fit-content;"> <p>First-Class Mail  Postage &amp; Fees Paid  USPS  Permit No. G-10</p> </div>
<p>United States Postal Service</p> <p style="writing-mode: vertical-rl; transform: rotate(180deg);">RECEIVED  BLM AZ STATE OFFICE  NOV -3 P 2  PHOENIX</p>	<p>• Sender: Please print your name, address, and ZIP+4® in this box•</p> <p>U.S. DEPARTMENT OF THE INTERIOR  BUREAU OF LAND MANAGEMENT  ARIZONA STATE OFFICE  ONE NORTH CENTRAL AVENUE, SUITE 800  PHOENIX, AZ 85004-4427</p>
	



# United States Department of the Interior



BUREAU OF LAND MANAGEMENT  
Arizona State Office  
One North Central Avenue, Suite 800  
Phoenix, Arizona 85004-4427  
[www.blm.gov/az/](http://www.blm.gov/az/)

**AUG 18 2014**

In Reply Refer To:  
3800 (9310) RE  
AMC395647

CERTIFIED MAIL – RETURN RECEIPT REQUESTED NO. 7014 1200 0000 8265 6383

## NOTICE

DAMON ROSENLOF  
LORI ROSENLOF  
1895 E. PALMCROFT DR.  
TEMPE, AZ 85282-2859

:  
:  
:

This Notice Affects Those Claims  
Shown in the Block Below.

---

AMC395647  
KONSTA

---

### Association Placer Mining Claims Documentation or Amendments Required

The mining claims listed above are association placer mining claims that are over 20 acres in size. The claims were originally located with the required number of locators to meet the 20-acre per locator requirement. However, the claims are now held by a smaller group of claimants than originally located them and are therefore not in compliance with the legal requirements.

By law, each individual claimant is allowed to hold a maximum of 20 acres per claim. A corporation is considered to be a single entity that is allowed to hold a maximum of 20 acres per claim. In accordance with 43 CFR 3833.33 you may transfer, sell, or otherwise convey an association placer mining claim at any time to an equal or greater number of mining claimants. If you want to transfer an association placer claim to an individual or an association that is smaller in number than the association that located the claim you (a) must have discovered a valuable mineral deposit before the transfer; or (b) upon notice from the Bureau of Land Management (BLM), you must reduce the acreage of the claim, if necessary, so that you meet the 20-acre per locator limit.

In reviewing the case file for these claims it was noted that at the time of transfer to an individual or smaller number of locators than originally located the claims, BLM did not receive documentation supporting that a discovery of a valuable mineral deposit was made. Without this

**SENDER: COMPLETE THIS SECTION**

- Complete items 1, 2, and 3. Also complete item 4 if Restricted Delivery is desired.
- Print your name and address on the reverse so that we can return the card to you.
- Attach this card to the back of the mailpiece, or on the front if space permits.

1. Article Addressed to:

DAMON ROSENLOF  
LORI ROSENLOF  
1895 E. PALMCROFT DR.  
TEMPE, AZ 85282-2859  
9310/RE/AMC395647

2. Article Number

(Transfer from service label)

**COMPLETE THIS SECTION ON DELIVERY**

A. Signature

X

Lori Rosenlof

 Agent Addressee

B. Received by (Printed Name)

Lori Rosenlof

C. Date of Delivery

AUG 19 2014

D. Is delivery address different from item 1?

 Yes

If YES, enter delivery address below:

 No

3. Service Type

 Certified Mail® Priority Mail Express™ Registered Return Receipt for Merchandise Insured Mail Collect on Delivery

4. Restricted Delivery? (Extra Fee)

 Yes

7014 1200 0000 8265 6383



UNITED STATES POSTAL SERVICE

First-Class Mail  
Postage & Fees Paid  
USPS  
Permit No. G-10

- Sender: Please print your name, address, and ZIP+4® in this box•

U.S. DEPARTMENT OF THE INTERIOR  
BUREAU OF LAND MANAGEMENT  
ARIZONA STATE OFFICE  
ONE NORTH CENTRAL AVENUE, SUITE 800  
PHOENIX, AZ 85004-4427

documentation we cannot determine if the claims are being properly held by the correct number of claimants. Therefore, we are requiring that the appropriate documentation be submitted to BLM. We are enclosing a list to clarify what documentation must be provided to BLM to support the discovery of a valuable mineral deposit.

If you have the required documentation, dated **prior** to the date of transfer, you may file it with this office for review by a mineral examiner. If you do not have the proper documentation, you must amend the claims listed above, reducing the acreage to 20 acres per claimant, as is allowed by law.

We must receive either documentation supporting a discovery of a valuable mineral deposit, or amendments within 30 days of your receipt of this notice. If the required documentation or the amendments are not received within the 30-day timeframe the mining claims will be declared forfeited and void. If amendments are filed, there is a \$10 BLM processing fee for each amendment. The amendments must also be filed with the county.

If additional information is required, please contact Rod Ebert at 602-417-9397. Please include your AMC serial number(s) on all correspondence.

Sincerely,



Rebecca Heick  
Group Administrator  
Lands and Minerals

Enclosure(s)

**SENDER: COMPLETE THIS SECTION**

- Complete items 1, 2, and 3. Also complete item 4 if Restricted Delivery is desired.
- Print your name and address on the reverse so that we can return the card to you.
- Attach this card to the back of the mailpiece or on the front if space permits.


1. Article Addressed to:

DEAN ROSENLOF KIM ROSENLOF  
 7967 S. DATELAND DR.  
 TEMPE, AZ 85284-1334  
 9310/RE/AMC395647

RECEIVED  
 BLM AZ STATE OFFICE  
 2014 AUG 21 P 1:51  
 PHOENIX, ARIZONA

**COMPLETE THIS SECTION ON DELIVERY**

A. Signature

X 

- Agent
- Addressee

B. Received by (Printed Name)

Kimberly Rose

C. Date of Delivery

D. Is delivery address different from item 1?  Yes

If YES, enter delivery address below:  No



3. Service Type

- Certified Mail®
- Priority Mail Express™
- Registered
- Return Receipt for Merchandise
- Insured Mail
- Collect on Delivery

4. Restricted Delivery? (Extra Fee)

Yes

2. Article Number

(Transfer from service label)

7014 1200 0000 8265 6390



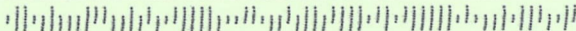
UNITED STATES POSTAL SERVICE



First-Class Mail  
Postage & Fees Paid  
USPS  
Permit No. G-10

- Sender: Please print your name, address, and ZIP+4® in this box•

U.S. DEPARTMENT OF THE INTERIOR  
BUREAU OF LAND MANAGEMENT  
ARIZONA STATE OFFICE  
ONE NORTH CENTRAL AVENUE, SUITE 800  
PHOENIX, AZ 85004-4427





# United States Department of the Interior



BUREAU OF LAND MANAGEMENT

Arizona State Office

One North Central Avenue, Suite 800

Phoenix, Arizona 85004-4427

[www.blm.gov/az/](http://www.blm.gov/az/)

**AUG 18 2014**

In Reply Refer To:  
3800 (9310) RE  
AMC395647

CERTIFIED MAIL – RETURN RECEIPT REQUESTED NO. 7014 1200 0000 8265 6390

## NOTICE

DEAN ROSENLOF

KIM ROSENLOF

7967 S. DATELAND DR.

TEMPE, AZ 85284-1334

:  
:  
:

This Notice Affects Those Claims  
Shown in the Block Below.

---

AMC395647

KONSTA

---

### Association Placer Mining Claims Documentation or Amendments Required

The mining claims listed above are association placer mining claims that are over 20 acres in size. The claims were originally located with the required number of locators to meet the 20-acre per locator requirement. However, the claims are now held by a smaller group of claimants than originally located them and are therefore not in compliance with the legal requirements.

By law, each individual claimant is allowed to hold a maximum of 20 acres per claim. A corporation is considered to be a single entity that is allowed to hold a maximum of 20 acres per claim. In accordance with 43 CFR 3833.33 you may transfer, sell, or otherwise convey an association placer mining claim at any time to an equal or greater number of mining claimants. If you want to transfer an association placer claim to an individual or an association that is smaller in number than the association that located the claim you (a) must have discovered a valuable mineral deposit before the transfer; or (b) upon notice from the Bureau of Land Management (BLM), you must reduce the acreage of the claim, if necessary, so that you meet the 20-acre per locator limit.

In reviewing the case file for these claims it was noted that at the time of transfer to an individual or smaller number of locators than originally located the claims, BLM did not receive documentation supporting that a discovery of a valuable mineral deposit was made. Without this

documentation we cannot determine if the claims are being properly held by the correct number of claimants. Therefore, we are requiring that the appropriate documentation be submitted to BLM. We are enclosing a list to clarify what documentation must be provided to BLM to support the discovery of a valuable mineral deposit.

If you have the required documentation, dated **prior** to the date of transfer, you may file it with this office for review by a mineral examiner. If you do not have the proper documentation, you must amend the claims listed above, reducing the acreage to 20 acres per claimant, as is allowed by law.

We must receive either documentation supporting a discovery of a valuable mineral deposit, or amendments within 30 days of your receipt of this notice. If the required documentation or the amendments are not received within the 30-day timeframe the mining claims will be declared forfeited and void. If amendments are filed, there is a \$10 BLM processing fee for each amendment. The amendments must also be filed with the county.

If additional information is required, please contact Rod Ebert at 602-417-9397. Please include your AMC serial number(s) on all correspondence.

Sincerely,



Rebecca Heick  
Group Administrator  
Lands and Minerals

Enclosure(s)





# United States Department of the Interior



BUREAU OF LAND MANAGEMENT  
Arizona State Office  
One North Central Avenue, Suite 800  
Phoenix, Arizona 85004-4427  
[www.blm.gov/az/](http://www.blm.gov/az/)

**AUG 18 2014**

In Reply Refer To:  
3800 (9310) RE  
AMC395647

CERTIFIED MAIL – RETURN RECEIPT REQUESTED NO. 7014 1200 0000 8265 6376

## NOTICE

RICHARD ROSENLOF  
SUSAN SKEPPER  
7329 E. PUEBLO AVE.  
MESA, AZ 85208-2730

:  
:  
:

This Notice Affects Those Claims  
Shown in the Block Below.

---

AMC395647  
KONSTA

---

### Association Placer Mining Claims Documentation or Amendments Required

The mining claims listed above are association placer mining claims that are over 20 acres in size. The claims were originally located with the required number of locators to meet the 20-acre per locator requirement. However, the claims are now held by a smaller group of claimants than originally located them and are therefore not in compliance with the legal requirements.

By law, each individual claimant is allowed to hold a maximum of 20 acres per claim. A corporation is considered to be a single entity that is allowed to hold a maximum of 20 acres per claim. In accordance with 43 CFR 3833.33 you may transfer, sell, or otherwise convey an association placer mining claim at any time to an equal or greater number of mining claimants. If you want to transfer an association placer claim to an individual or an association that is smaller in number than the association that located the claim you (a) must have discovered a valuable mineral deposit before the transfer; or (b) upon notice from the Bureau of Land Management (BLM), you must reduce the acreage of the claim, if necessary, so that you meet the 20-acre per locator limit.

In reviewing the case file for these claims it was noted that at the time of transfer to an individual or smaller number of locators than originally located the claims, BLM did not receive documentation supporting that a discovery of a valuable mineral deposit was made. Without this

documentation we cannot determine if the claims are being properly held by the correct number of claimants. Therefore, we are requiring that the appropriate documentation be submitted to BLM. We are enclosing a list to clarify what documentation must be provided to BLM to support the discovery of a valuable mineral deposit.

If you have the required documentation, dated **prior** to the date of transfer, you may file it with this office for review by a mineral examiner. If you do not have the proper documentation, you must amend the claims listed above, reducing the acreage to 20 acres per claimant, as is allowed by law.

We must receive either documentation supporting a discovery of a valuable mineral deposit, or amendments within 30 days of your receipt of this notice. If the required documentation or the amendments are not received within the 30-day timeframe the mining claims will be declared forfeited and void. If amendments are filed, there is a \$10 BLM processing fee for each amendment. The amendments must also be filed with the county.

If additional information is required, please contact Rod Ebert at 602-417-9397. Please include your AMC serial number(s) on all correspondence.

Sincerely,



Rebecca Heick  
Group Administrator  
Lands and Minerals

Enclosure(s)

**SENDER: COMPLETE THIS SECTION**

Complete items 1, 2, and 3. Also complete item 4 if Restricted Delivery is desired. Print your name and address on the reverse so that we can return the card to you. Attach this card to the back of the mailpiece, or on the front if space permits.

Article Addressed to:

RICHARD ROSEN OF SAN SKEPPER  
7329 E. PUEBLO AVE.  
MESA, AZ 85208-2730  
9310/RE/AMC395647

AMC 36 7989

Article Number  
(Transfer from service label)

**COMPLETE THIS SECTION ON DELIVERY**

A. Signature  Agent  
 Addressee

B. Received by (Printed Name) C. Date of Delivery  
S. Skepper 8-20-14

D. Is delivery address different from item 1?  Yes  
If YES, enter delivery address below:  No

3. Service Type  
 Certified Mail®  Priority Mail Express™  
 Registered  Return Receipt for Merchandise  
 Insured Mail  Collect on Delivery

4. Restricted Delivery? (Extra Fee)  Yes

1200 0000 8265 6376



**NOTICE!!**

**These documents have been scanned!**

**Do not place un-scanned documents beneath this notice!**

**Do not remove this notice from this file!**

GPO Jacket No. 560-102  
Print Order 61540  
Rise Business Services, LLC  
Job=AZ15 5/22/2019



Box Number= AZ15077



Claim Begin-End: AMC395647-AMC395647

**3 Transfers**



AZ15077-3

AMC395613-AMC395867

AMC 367989  
389168  
395647  
408059

QUIT CLAIM DEED

AMC 389168

FOR VALUABLE CONSIDERATION, the sufficiency and receipt of which is hereby acknowledged,  
Susan Skupper Estate does hereby forever quit claim all his right, title and interest in  
the unpatented mining claims described on the supplemental attachment, attached hereto and incorporated  
herein by reference, to Richard Rosenlof.

IN WITNESS WHEREOF, grantor has executed this instrument as of this 23 day of August, 2017

Richard D Rosenlof

ExecUTer of ESTATE SUSAN  
Skupper

Exempt from A.R.S. 11-1133 and 11-1137(B) by A.R.S. 11-1134(A)(6)


STATE OF ARIZONA )  
County of Maricopa ) ss.

SUBSCRIBED AND SWORN TO before me, a Notary Public, this 23 day of August, 2017

By: Richard Dennis Rosenlof

Notary Public [Signature]

My Commission Expires March 20, 2019



RECEIVED  
PLM AZ STATE OFFICE  
2017 AUG 23 P 12: 28  
PHOENIX, ARIZONA

Form MCF120  
Revised July 2014

This form is available from the Arizona Geological Survey and may be reproduced.

635 ENTERED ON AMC 395647  
AND AMC 389168 ONLY  
12/11/2017. Rm

Attachment to Quick Claim Deed

Susan Skepper worked the following claim with the family of Richard Roenlof during the 2016 year.

	BLM Serial Number
GR 3	367991
GR 4	367992
Konsta	<del>385647</del> 395647
Find It 1	389168
WR	408059

Susan Skepper passed on Nov 5 2016.

RECEIVED  
BLM AZ STATE OFFICE  
2011 AUG 23 P 12: 28  
PHOENIX, ARIZONA



HAEL K. JEANES, CLERK

BY M RIOS DEP  
FILED

17 FEB 16 AM 8:24

1 Rilus M. Dana (SBN 027421)  
DANA AND ASSOCIATES, LLC  
2 1234 S. Power Road, Suite #102  
Mesa, AZ 85206  
3 Phone: (480) 924-4424  
Email: rdana@DANA.legal

CERTIFIED COPY

4 Counsel for Applicant.

6 IN THE SUPERIOR COURT OF THE STATE OF ARIZONA

7 IN AND FOR THE COUNTY OF MARICOPA

8 In the Matter of the Estate of

No. PB PB2017-090157

9 SUSAN MARY SKEPPER,

LETTERS OF PERSONAL  
REPRESENTATIVE

10 Deceased.

12 Richard D. Rosenlof has been appointed and is authorized to act as Personal  
13 Representative of the Estate without restriction.

14 Issued on FEB 16 2017, 20

MICHAEL K. JEANES, CLERK

Clerk of the Probate Court



17 Deputy Clerk

DEPUTY CLERK

21 PHOENIX, ARIZONA

22 2017 AUG 23 P 12:27

23 RECEIVED  
STATE OFFICE

The foregoing instrument is a full, true and correct copy  
of the original on file in this office.  
I further certify that the Order/Statement appointing the  
 Personal Representative  Special Administrator  
 Conservator  Guardian  
was signed on February 16, 2017 and that these  
letters have not been revoked.

Attest February 16<sup>th</sup> 20 17  
MICHAEL K. JEANES, Clerk of the Superior Court of the  
State of Arizona, in and for the county of Maricopa.

By M RIOS, Deputy

DANA AND ASSOCIATES, LLC

1234 S. POWER ROAD, SUITE #102  
MESA, AZ 85206  
(480) 924-4424

**United States Department of the Interior**  
**Bureau of Land Management**  
 DIV OF LANDS, MINRLS & ENERGY  
 ONE N CENTRAL AVE  
 PHOENIX, AZ 85004 -4427  
 Phone: 602-417-9200

Receipt

No: 3952628

<b>Transaction #:</b> 4062366	
<b>Date of Transaction:</b> 08/23/2017	
<b>CUSTOMER:</b>	
RICHARD D ROSENLOF 7329 E PUEBLO AVE MESA, AZ 85208-2730 US	

LINE #	QTY	DESCRIPTION	REMARKS	UNIT PRICE	TOTAL
1	1.00	LOCATABLE MINERALS / MINING CLAIMS- NOT NEW-UNADJUD, ONE AUTH NO. ONLY / MINING CLAIM MONEY RECEIVED <b>CASES: AMC367991/\$50.00</b>	POL 2017/5 WAV TRF/1	- n/a -	50.00
2	1.00	LOCATABLE MINERALS / MINING CLAIMS- NOT NEW-UNADJUD, ONE AUTH NO. ONLY / MINING CLAIM MONEY RECEIVED <b>CASES: AMC389168/\$10.00</b>		- n/a -	10.00
<b>TOTAL:</b>					<b>\$60.00</b>

PAYMENT INFORMATION			
1	AMOUNT:	60.00	POSTMARKED: N/A
	TYPE:	CHECK	RECEIVED: 08/23/2017
	CHECK NO:	1018	
	NAME:	ROSENLOF, RICHARD D 7329 E PUEBLO AVE MESA AZ 85208-2730 US	

REMARKS

This receipt was generated by the automated BLM Collections and Billing System and is a paper representation of a portion of the official electronic record contained therein.



**CERTIFICATION OF VITAL RECORD**

STATE OF ARIZONA  
DEPARTMENT OF HEALTH SERVICES - OFFICE OF VITAL RECORDS  
**CERTIFICATE OF DEATH**

State File NO. 102- 2016-053120

1. DECEDENT'S LEGAL NAME (FIRST, MIDDLE, LAST) <b>SUSAN MARY SKEPPER</b>				2. AKA S (IF ANY)				3. DATE OF DEATH <b>11/05/2016</b>							
4. SEX <b>FEMALE</b>		5. SOCIAL SECURITY NUMBER		6. DATE OF BIRTH <b>02/24/1947</b>		7. AGE <b>69</b>		8. MONTHS <b>UNDER 1 YEAR</b>		9. DAYS <b>UNDER 1 DAY</b>		10. HOURS		11. MINUTES	
12. PLACE OF DEATH - HOSPITAL: <input checked="" type="checkbox"/> INPATIENT <input type="checkbox"/> E.R./OUTPATIENT <input type="checkbox"/> DEAD ON ARRIVAL						13. PLACE OF DEATH - OTHER THAN HOSPITAL: <input type="checkbox"/> NURSING HOME OR LONG TERM CARE FACILITY <input type="checkbox"/> RESIDENCE <input type="checkbox"/> HOSPICE FACILITY <input type="checkbox"/> OTHER									
14. FACILITY NAME (OR STREET ADDRESS IF NOT A FACILITY): <b>ST JOSEPH'S HOSPITAL AND MEDICAL CENTER</b>						15. CITY, TOWN & ZIP CODE OR LOCATION OF DEATH: <b>PHOENIX 85013</b>				16. COUNTY OF DEATH: <b>MARICOPA</b>					
17. BIRTHPLACE (CITY AND STATE OR FOREIGN COUNTRY) <b>ST. PAUL, MINNESOTA</b>						18. MARITAL STATUS AT TIME OF DEATH: <b>NEVER MARRIED</b>				19. NAME OF SURVIVING SPOUSE (MAIDEN NAME IF WIFE)					
20. DECEDENT'S USUAL RESIDENCE STREET ADDRESS: <b>7329 E PEBBLE AVE</b>				21. CITY AND COUNTY: <b>MESA, MARICOPA</b>				22. STATE <b>ARIZONA</b>		23. ZIP CODE <b>85208</b>		24. EVER IN THE ARMED FORCES <b>NO</b>			
25. WAS DECEDENT OF HISPANIC ORIGIN? <input checked="" type="checkbox"/> NO, NOT SPANISH, HISPANIC OR LATINO <input type="checkbox"/> YES, MEXICAN, MEXICAN AMERICAN, CHICANO <input type="checkbox"/> YES, PUERTO RICAN <input type="checkbox"/> YES, CUBAN <input type="checkbox"/> YES, OTHER (SPECIFY)  <input type="checkbox"/> UNKNOWN			26. DECEDENT'S RACE(S): <input checked="" type="checkbox"/> WHITE <input type="checkbox"/> BLACK, AFRICAN AMERICAN <input type="checkbox"/> NATIVE HAWAIIAN <input type="checkbox"/> ASIAN INDIAN <input type="checkbox"/> CHINESE <input type="checkbox"/> FILIPINO <input type="checkbox"/> JAPANESE <input type="checkbox"/> GUAMANIAN OR CHAMORRO <input type="checkbox"/> KOREAN <input type="checkbox"/> VIETNAMESE <input type="checkbox"/> SAMOAN <input type="checkbox"/> AMERICAN INDIAN OR ALASKA NATIVE			27. IF AMERICAN INDIAN OR ALASKA NATIVE, SPECIFY UP TO 4 TRIBES, PRIMARY OR ENROLLED TRIBE:  ADDITIONAL TRIBE:  ADDITIONAL TRIBE:  ADDITIONAL TRIBE:			28. OCCUPATION: <b>SOCIAL SERVICES REPRESENTATIVE</b>						
29. FATHER'S NAME (FIRST, MIDDLE, LAST) <b>NORMAN SKEPPER</b>						30. MOTHER'S NAME (FIRST, MIDDLE, & LAST NAME PRIOR TO FIRST MARRIAGE) <b>GERALDINE MURRAY</b>									
31. INFORMANT'S NAME <b>JEANNETTE PATRAW</b>						32. RELATIONSHIP <b>SISTER</b>		33. INFORMANT'S MAILING ADDRESS: <b>1725 N DATE ST, MESA, ARIZONA 85201</b>							
34. NAME AND ADDRESS OF FUNERAL FACILITY: <b>HORIZON FUNERAL CARE 7510 E. MAIN ST., MESA, AZ</b>						35. FUNERAL DIRECTOR: <b>JAMES ROBINSON, FUNERAL DIRECTOR</b>				36. LICENSE NUMBER <b>F1535</b>					
37. METHOD(S) OF DISPOSITION: <b>CREMATION</b>		38. NAME AND LOCATION OF 1st DISPOSITION FACILITY: <b>SERENITY MORTUARY SERVICES, INC. PHOENIX, ARIZONA</b>				39. NAME AND LOCATION OF 2nd DISPOSITION FACILITY: <b>NONE</b>									
IMMEDIATE CAUSE OF DEATH 40. A <b>ACUTE HYPOXIC RESPIRATORY FAILURE</b>		<b>CAUSE OF DEATH: PART I</b>						41. APPROXIMATE INTERVAL: <b>UNKNOWN</b>							
DUE TO OR AS A CONSEQUENCE OF: 42. B <b>ASPIRATION PNEUMONIA</b>								43. APPROXIMATE INTERVAL: <b>UNKNOWN</b>							
DUE TO OR AS A CONSEQUENCE OF: 44. C <b>ENCEPHALOPATHY</b>								45. APPROXIMATE INTERVAL: <b>UNKNOWN</b>							
DUE TO OR AS A CONSEQUENCE OF: 46. D <b>THROMBOTIC THROMBOCYTOPENIC PURPURA</b>								47. APPROXIMATE INTERVAL: <b>UNKNOWN</b>							
48. OTHER SIGNIFICANT CONDITIONS CONTRIBUTING TO DEATH BUT NOT RESULTING IN THE UNDERLYING CAUSES GIVEN ABOVE: <b>ACUTE RENAL FAILURE, ATRIAL FIBRILLATION, SYSTOLIC HEART FAILURE</b>						49. INJURY? <b>NO</b>		50. INJURY AT WORK? <b>NO</b>		51. MANNER OF DEATH <b>NATURAL DEATH</b>		52. TIME OF DEATH <b>12:20 PM</b>			
						53. WAS AN AUTOPSY PERFORMED? <b>NO</b>		54. WERE AUTOPSY FINDINGS AVAILABLE TO COMPLETE THE CAUSE OF DEATH?							
<b>CAUSE AND MANNER OF DEATH CERTIFICATION</b>															
<input checked="" type="checkbox"/> Certifying Physician/Nurse Practitioner/Physician's Assistant - To the best of my knowledge, death occurred due to the cause(s) and manner stated. <input type="checkbox"/> Medical Examiner/Tribal Law Enforcement Authority - On the basis of examination, and/or investigation, in my opinion, death occurred at the time, date, and place, and due to the cause(s) and manner stated.						55. NAME OF PERSON COMPLETING CAUSE OF DEATH: <b>SAISRIDHAR BODDUPALLI, M.D.</b>				56. DATE CERTIFIED: <b>11/16/2016</b>					
57. CERTIFIER'S ADDRESS: <b>500 WEST THOMAS ROAD PHOENIX, ARIZONA 85013</b>						58. NAME OF REGISTRAR: <b>MICHELE CASTANEDA-MARTINEZ</b>				59. DATE REGISTERED: <b>12/16/2016</b>					

DATE ISSUED: 12/20/2016

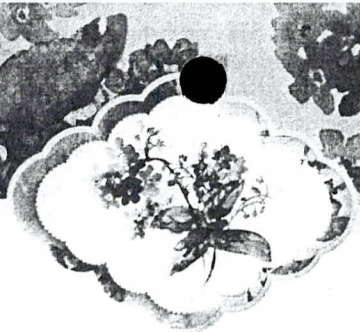


This is a true certification of the facts on file with the Arizona Department of Health Services - Bureau of Vital Records, PHOENIX, ARIZONA.  
Revised 07/2015

*Krystal Colburn*  
**KRYSTAL COLBURN**  
ASSISTANT STATE REGISTRAR

ARIZONA DEPARTMENT OF HEALTH SERVICES

**ANY ALTERATION OR ERASURE VOIDS THIS CERTIFICATE**



Hi, Lee Ann:

Lost the claim  
I was to add to the

PHOENIX, ARIZONA

2011 NOV 20 PM 2:31

RECEIVED  
GEN. & STATE OFFICE

Our call earlier about  
the additional funds &  
had to pay for taking  
Susanne home off claim.

Have a great day.

Mark Boswell

# 4026875








Richard Rosenlof  
7329 E Pueblo Ave  
Mesa, AZ 85208

PHOENIX AZ 852

17 NOV 2017 PM 11 L



RECEIVED  
BLM / BUREAU OF LAND MANAGEMENT  
2017 NOV 20 P  
PHOENIX, ARIZONA

BLM  
1 N. Central #800  
Phoenix AZ 85004

ATTN: LEANA



**United States Department of the Interior**  
**Bureau of Land Management**  
 DIV OF LANDS, MINRLS & ENERGY  
 ONE N CENTRAL AVE  
 PHOENIX, AZ 85004 -4427  
 Phone: 602-417-9200

Receipt

No: 4026875

<b>Transaction #:</b> 4137760	
<b>Date of Transaction:</b> 11/28/2017	
<b>CUSTOMER:</b>	
RICHARD D ROSENLOF 7329 E PUEBLO AVE MESA, AZ 85208-2730 US	

LINE #	QTY	DESCRIPTION	REMARKS	UNIT PRICE	TOTAL
1	1.00	SUSPENSE, MISCELLANEOUS / SUSPENSE, MISCELLANEOUS / TEMPORARY HOLD (1 WEEK ONLY)		10.00	10.00
<b>TOTAL:</b>					<b>\$10.00</b>

PAYMENT INFORMATION			
1	AMOUNT:	10.00	POSTMARKED: N/A
	TYPE:	CHECK	RECEIVED: 11/28/2017
	CHECK NO:	1040	
	NAME:	ROSENLOF, RICHARD D 7329 E PUEBLO AVE MESA AZ 85208-2730 US	

REMARKS
APPEARS TO BE FILING A TRANSFER

This receipt was generated by the automated BLM Collections and Billing System and is a paper representation of a portion of the official electronic record contained therein.

Login ID 6222

Entry Date 12/05/2017

Total Amount \$10.00

**Original Order Items**

Line	Order#	AuthNos	TransDate	Action	Amount	CostCtr
1	4137760	AMC395647 <input type="checkbox"/>	11/30/2017	TRANSFER OF INTEREST SVC CHG	\$10.00	LLAZ920000

**Order Items To Be Generated for Transfer**

Line	Order#	AuthNos	TransDate	Action	Amount	CostCtr
1	4137760	AMC395647 <input type="checkbox"/>	12/5/2017	TRANSFER OF INTEREST SVC CHG	\$-10.00	LLAZ920000I
2	4137760	AMC395647 <input type="checkbox"/>	12/5/2017	MINING CLAIM MONEY RECEIVED	\$10.00	LLAZ920000I

Login ID6222

Entry Date11/30/2017

Total Amount\$10.00

**Original Order Items**

Line	Order#	AuthNos	TransDate	Action	Amount	CostCtr	F
1	4137760	<input type="checkbox"/>	11/28/2017	TEMPORARY HOLD (1 WEEK ONLY)	\$10.00	LLAZ920000	LLA

**Order Items To Be Generated for Transfer**

Line	Order#	AuthNos	TransDate	Action	Amount	CostCtr
1	4137760	<input type="checkbox"/>	11/30/2017	TEMPORARY HOLD (1 WEEK ONLY)	\$-10.00	LLAZ92000
2	4137760	AMC395647 <input type="checkbox"/>	11/30/2017	TRANSFER OF INTEREST SVC CHG	\$10.00	LLAZ92000



Amc 389168  
Amc 395647

WHEN RECORDED, MAIL TO:

Richard D Rosenlof  
7329 E Pueblo Ave  
Mesa, AZ. 85208

### QUITCLAIM DEED

KNOW ALL MEN BY THESE PRESENTS:

That I (we), **Walter & Dorthy Rosenlof**

The undersigned, for the consideration of Ten Dollars, and other valuable considerations, do hereby release, remise, and forever quitclaim unto **Richard & Damon Rosenlof**.

**Shares of the Find it 1 Claim,**

all right, title and interest in the certain property situated in **Maricopa** County, State of **Arizona**, and described as follows: **Claim located with in Section 28, Township 8 North, Range 2 East, Gila Salt River Base and Meridian, Arizona.**

**This claim encompasses portions of the following legal subdivision(s) if located by legal subdivision or the following quarter section (s), Township (s) and range (s) 8N2E NW 1/4 sec 28 Superior Court of \_\_\_\_\_.**

Dated: 21 April 2009  
Walter Rosenlof

Find IT 1  
AMC 389168

RELEASEOR  
Dorthy Rosenlof  
RELEASEOR

**ACKNOWLEDGEMENT**  
STATE OF ) **Arizona**


) ss.  
County of ) **Maricopa**

On this 21 day of April, 2009, before me, the undersigned Notary Public, personally appeared  
Walter & Dorthy Rosenlof

to  
me known to be the individual(s) described in and who executed the foregoing instrument, and acknowledged the he  
(she) (they)  
executed the same as his (her) (their) free act and deed.

My commission will expire: 8/10/10  
Notary Public

Suzette Giles



PHOENIX, ARIZONA

2009 APR 22 A 10: 16

RECEIVED  
PLM AZ STATE OFFICE

ENTERED INTO COMPUTER

5/20/09 ab

File

WHEN RECORDED, MAIL TO:

Richard D Rosenlof  
7329 E Pueblo Ave  
Mesa, AZ. 85208

### QUITCLAIM DEED

KNOW ALL MEN BY THESE PRESENTS:

That I (we), **Walter & Dorthy Rosenlof**

The undersigned, for the consideration of Ten Dollars, and other valuable considerations, do hereby release, remise, and forever quitclaim unto **Richard & Damon Rosenlof**.

**Shares of the Konsta Claim,**

all right, title and interest in the certain property situated in **Maricopa** County, State of **Arizona**, and described as follows: **Claim located with in Section NE 4, Township 6 north, Range 4 West, Gila Salt River Base and Meridian, Arizona.**

Superior Court of \_\_\_\_\_.

Dated: 21 April 2009 *Walter Rosenlof*

RELEASOR \_\_\_\_\_  
*Dorthy Rosenlof*  
RELEASOR \_\_\_\_\_

KONSTA  
AMC 395647

**ACKNOWLEDGEMENT**

STATE OF ) Arizona

) ss.

County of ) Maricopa

On this **21** day of **April, 2009**, before me, the undersigned Notary Public, personally appeared


*Walter & Dorthy Rosenlof*

\_\_\_\_\_ to me known to be the individual(s) described in and who executed the foregoing instrument, and acknowledged the he (she) ~~(they)~~

executed the same as his (her) ~~(their)~~ free act and deed.

My commission will expire: *8/10/10*

Notary Public *Suzette Giles*



PHOENIX, ARIZONA  
2009 APR 22 A 10:16  
RECEIVED  
BLMAZ STATE OFFICE

2/50

**United States Department of the Interior**  
**Bureau of Land Management**  
 BUSINESS & SUPPORT SVCS DIV  
 ONE N CENTRAL AVE SUITE 800  
 PHOENIX, AZ 85004 -4427  
 Phone: (602) 417-9200

Receipt

No: 1908157

<b>Transaction #:</b> 1970604	
<b>Date of Transaction:</b> 04/22/2009	
<b>CUSTOMER:</b>	RICHARD D ROSENLOF 7329 E PUEBLO AVE MESA, AZ 85208-2730 US

LINE #	QTY	DESCRIPTION	REMARKS	UNIT PRICE	TOTAL
1	1.00	LOCATABLE MINERALS / MINING CLAIMS-NOT NEW-UNADJUD, ONE AUTH NO. ONLY / MINING CLAIM MONEY RECEIVED CASES: AMC389168/\$40.00	TRF (4)	- n/a -	40.00
<b>TOTAL:</b>					<b>\$40.00</b>

PAYMENT INFORMATION					
1	AMOUNT:	40.00	POSTMARKED:	N/A	
	TYPE:	CHECK	RECEIVED:	04/22/2009	
	CHECK NO:	0229			
	NAME:	ROSENLOF, RICHARD D 7329 E PUEBLO AVE MESA AZ 85208-2730 US			

REMARKS

This receipt was generated by the automated BLM Collections and Billing System and is a paper representation of a portion of the official electronic record contained therein.



**NOTICE!!**

**These documents have been scanned!**

**Do not place un-scanned documents beneath this notice!**

**Do not remove this notice from this file!**

GPO Jacket No. 560-102  
Print Order 61540  
Rise Business Services, LLC  
Job=AZ15 5/22/2019



Box Number= AZ15077



Claim Begin-End: AMC395647-AMC395647

**4 Annual Filings**



AZ15077-3

AMC395613-AMC395867

UNITED STATES  
DEPARTMENT OF THE INTERIOR  
BUREAU OF LAND MANAGEMENT

396  
*[Handwritten initials]*

367989  
389168  
395647

**MAINTENANCE FEE WAIVER CERTIFICATION**

FORM APPROVED  
OMB NO. 1004-0114  
Expires: January 31, 2020

408059

SEE INSTRUCTIONS ON PAGE 2

- This small miner waiver is filed for the assessment year beginning on September 1, 2019 and ending on September 1, 2020.
- The undersigned and all related parties owned ten or fewer mining claims, mill, or tunnel sites located and maintained on Federal lands in the United States of America on September 1, 2019.
- The undersigned have performed the assessment work required by law for each mining claim listed prior to filing this waiver and understand that by filing this form, the undersigned must file an affidavit of assessment work with the Bureau of Land Management (BLM) by the December 30th following the filing of this waiver.
- The undersigned understand that if the assessment work obligation has not yet come due under 30 U.S.C. 28 (for those claims in their first assessment year only), a notice of intent to hold reciting this condition must be recorded by the December 30th following the filing of this waiver.
- The undersigned understand that mill and tunnel sites may also be listed on this waiver and be waived from payment of the maintenance fee, and that a notice of intent to hold for these sites is required to be filed with the BLM by the December 30th following the filing of this waiver.
- The undersigned understand and acknowledge that pursuant to 43 U.S.C. 1212 and 18 U.S.C. 1001, the filing or recording of a false, fictitious, or fraudulent document with the BLM may result in a fine of up to \$250,000, a prison term not to exceed five years, or both.
- The mining claims, mill or tunnel sites for which this waiver from payment of the maintenance fees is requested are:

CLAIM OR SITE NAME	BLM RECORDATION SERIAL NUMBER
1. GR-3	367991
2. GR-4	367992
3. Konsta	<del>385647</del> 395647
4. Find It 1	389168
5. WR	<del>402050</del> 408059
6.	
7.	
8.	
9.	
10.	

RECEIVED  
BLM AZ STATE OFFICE  
2019 OCT 24 P 2:14  
PHOENIX, ARIZONA

RECEIVED  
BLM AZ STATE OFFICE  
2019 AUG 29 P 12:15  
PHOENIX, ARIZONA

The owner(s) (claimants) of the above mining claims and sites are:

Richard D Rosenlof  
(Owner's Name - Please Print)  
7329 E Pueblo Ave  
(Owner's Mailing Address)

*[Signature: Richard D Rosenlof]*  
(Owner's Signature)  
Mesa AZ 85208  
(City) (State) (Zip Code)

Dalton Rosenlof  
(Owner's Name - Please Print)  
1895 E Palmcroft  
(Owner's Mailing Address)

*[Signature: Dalton Rosenlof]*  
(Owner's Signature)  
Tempe AZ 85282  
(City) (State) (Zip Code)

Damon Rosenlof  
(Owner's Name - Please Print)  
1895 E Palmcroft  
(Owner's Mailing Address)

*[Signature: Damon Rosenlof]*  
(Owner's Signature)  
Tempe AZ 852282  
(City) (State) (Zip Code)

Lori Rosenlof  
(Owner's Name - Please Print)  
1895 E Palmcroft  
(Owner's Mailing Address)

*[Signature: Lori Rosenlof]*  
(Owner's Signature)  
Tempe AZ 85282  
(City) (State) (Zip Code)

4338249  
**ENTERED**  
**SEP 18 2019**  
BY: *[Signature]*

(Continued on page 2)

# 4547199 *[Handwritten initials]*



ADDRESS UPDATED - WAS 79673 DAMEL

Dean Rosenlof

(Owner's Name - Please Print)

7987 E Dateland

(Owner's Mailing Address)

*Dean Rosenlof*

(Owner's Signature)

Tempe

(City)

AZ

(State)

85284

(Zip Code)

Kim Rosenlof

(Owner's Name - Please Print)

7987 E Dateland

(Owner's Mailing Address)

*Kim Rosenlof*

(Owner's Signature)

Tempe

(City)

AZ

(State)

85284

(Zip Code)

(Owner's Name - Please Print)

(Owner's Signature)

(Owner's Mailing Address)

(City)

(State)

(Zip Code)

(Owner's Name - Please Print)

(Owner's Signature)

(Owner's Mailing Address)

(City)

(State)

(Zip Code)

18 U.S.C. 1001 and 43 U.S.C. 1212 make it a crime for any person knowingly and willfully to make to any department or agency of the United States any false, fictitious or fraudulent statements or representations as to any matter within its jurisdiction.

INSTRUCTIONS

1. This certification is made under the provisions of 43 U.S.C. § 1744 and 30 U.S.C. §28-28k and the regulations thereunder (43 CFR Part 3830).
2. The claimant(s) must fill in the dates in paragraph 1 for the beginning and ending of the assessment year for which this waiver is sought.
3. The claimant(s) must fill in the date in paragraph 2 for the beginning of the assessment year for which this waiver is sought.
4. All claim and site names and BLM serial numbers must be listed for the mining claims, mill sites, and tunnel sites for which the waiver is sought.
5. All owners of the mining claims, mill sites, and tunnel sites and their addresses must be given.
6. This waiver form must be signed by all the claimants or their designated agent, in original form. If an agent is designated, a notarized designation of agent, signed by all of the claimants with proper address given, must be submitted with this waiver.
7. This form must be filed no later than September 1st for the upcoming assessment year in the BLM State Office where the mining claims or sites are recorded, or the waiver cannot be granted by the BLM. (Example: To obtain a waiver for the assessment year 2012, which begins on September 1, 2011, you must qualify for and file for a waiver no later than September 1, 2011, in the proper BLM State Office.)
8. For all mining claims which require assessment work, you must record an affidavit of labor on or before the December 30th immediately following the filing of this waiver. For all other mining claims or sites waived, you must record a notice of intent to hold on or before the December 30th immediately following the filing of this waiver.
9. Mill and tunnel sites may also be listed on this waiver and be waived from payment of the maintenance fee. A notice of intent to hold for these sites is required to be filed by the December 30th following the filing of this waiver.

RECEIVED  
BLM AZ STATE OFFICE  
2019 OCT 24 P 11:15  
PHOENIX, ARIZONA

PHOENIX, ARIZONA  
2019 AUG 29 P 12:15  
RECEIVED  
BLM AZ STATE OFFICE

FOR OFFICIAL USE ONLY



UNITED STATES  
DEPARTMENT OF THE INTERIOR  
BUREAU OF LAND MANAGEMENT

MAINTENANCE FEE WAIVER CERTIFICATION

SEE INSTRUCTIONS ON PAGE 2

396  
*[Handwritten initials]*

367989  
389168  
395647  
FORM APPROVED  
OMB NO. 1004-0114  
Expires: January 31, 2020  
408059

- This small miner waiver is filed for the assessment year beginning on September 1, 2019 and ending on September 1, 2020
- The undersigned and all related parties owned ten or fewer mining claims, mill, or tunnel sites located and maintained on Federal lands in the United States of America on September 1, 2019.
- The undersigned have performed the assessment work required by law for each mining claim listed prior to filing this waiver and understand that by filing this form, the undersigned must file an affidavit of assessment work with the Bureau of Land Management (BLM) by the December 30th following the filing of this waiver.
- The undersigned understand that if the assessment work obligation has not yet come due under 30 U.S.C. 28 (for those claims in their first assessment year only), a notice of intent to hold reciting this condition must be recorded by the December 30th following the filing of this waiver.
- The undersigned understand that mill and tunnel sites may also be listed on this waiver and be waived from payment of the maintenance fee, and that a notice of intent to hold for these sites is required to be filed with the BLM by the December 30th following the filing of this waiver.
- The undersigned understand and acknowledge that pursuant to 43 U.S.C. 1212 and 18 U.S.C. 1001, the filing or recording of a false, fictitious, or fraudulent document with the BLM may result in a fine of up to \$250,000, a prison term not to exceed five years, or both.
- The mining claims, mill or tunnel sites for which this waiver from payment of the maintenance fees is requested are:

CLAIM OR SITE NAME	BLM RECORDATION SERIAL NUMBER
1. GR-3	367991
2. GR-4	367992
3. Konsta	<del>385647</del> 395647
4. Find It 1	389168
5. WR	<del>402059</del> 408059
6.	
7.	
8.	
9.	
10.	

RECEIVED  
BLM AZ STATE OFFICE  
2019 AUG 29 PM 15:11  
PHOENIX, ARIZONA

The owner(s) (claimants) of the above mining claims and sites are:

Richard D Rosenlof  
 \_\_\_\_\_  
 (Owner's Name - Please Print)  
 7329 E Pueblo Ave  
 \_\_\_\_\_  
 (Owner's Mailing Address)

\_\_\_\_\_ (Owner's Signature)  
 Mesa AZ 85208  
 \_\_\_\_\_  
 (City) (State) (Zip Code)

Dalton Rosenlof  
 \_\_\_\_\_  
 (Owner's Name - Please Print)  
 1895 E Palmcroft  
 \_\_\_\_\_  
 (Owner's Mailing Address)

*[Signature]*  
 \_\_\_\_\_ (Owner's Signature)  
 Tempe AZ 85282  
 \_\_\_\_\_  
 (City) (State) (Zip Code)

Damon Rosenlof  
 \_\_\_\_\_  
 (Owner's Name - Please Print)  
 1895 E Palmcroft  
 \_\_\_\_\_  
 (Owner's Mailing Address)

*[Signature]*  
 \_\_\_\_\_ (Owner's Signature)  
 Tempe AZ 85282  
 \_\_\_\_\_  
 (City) (State) (Zip Code)

Lori Rosenlof  
 \_\_\_\_\_  
 (Owner's Name - Please Print)  
 1895 E Palmcroft  
 \_\_\_\_\_  
 (Owner's Mailing Address)

*[Signature]*  
 \_\_\_\_\_ (Owner's Signature)  
 Tempe AZ 85282  
 \_\_\_\_\_  
 (City) (State) (Zip Code)

4839247  
ENTERED  
SEP 18 2019  
BY: *[Signature]*

(Continued on page 2)  
CORRECTED WAIVER REC'D  
10/24/2019. 247 REMOVED-RM

# 4547199 *[Handwritten initials]*

ADDRESS UPDATED - 2/21/11  
WAS 79679 DATED.

Dean Rosenlof  
(Owner's Name - Please Print)

7987 E Dateland  
(Owner's Mailing Address)

*Dean Rosenlof*  
(Owner's Signature)

Tempe AZ 85284  
(City) (State) (Zip Code)

Kim Rosenlof  
(Owner's Name - Please Print)

7987 E Dateland  
(Owner's Mailing Address)

*Kim Rosenlof*  
(Owner's Signature)

Tempe AZ 85284  
(City) (State) (Zip Code)

(Owner's Name - Please Print)

(Owner's Mailing Address)

(Owner's Signature)

(City) (State) (Zip Code)

(Owner's Name - Please Print)

(Owner's Mailing Address)

(Owner's Signature)

(City) (State) (Zip Code)

18 U.S.C. 1001 and 43 U.S.C. 1212 make it a crime for any person knowingly and willfully to make to any department or agency of the United States any false, fictitious or fraudulent statements or representations as to any matter within its jurisdiction.

INSTRUCTIONS

1. This certification is made under the provisions of 43 U.S.C. § 1744 and 30 U.S.C. §28-28k and the regulations thereunder (43 CFR Part 3830).
2. The claimant(s) must fill in the dates in paragraph 1 for the beginning and ending of the assessment year for which this waiver is sought.
3. The claimant(s) must fill in the date in paragraph 2 for the beginning of the assessment year for which this waiver is sought.
4. All claim and site names and BLM serial numbers must be listed for the mining claims, mill sites, and tunnel sites for which the waiver is sought.
5. All owners of the mining claims, mill sites, and tunnel sites and their addresses must be given.
6. This waiver form must be signed by all the claimants or their designated agent, in original form. If an agent is designated, a notarized designation of agent, signed by all of the claimants with proper address given, must be submitted with this waiver.
7. This form must be filed no later than September 1st for the upcoming assessment year in the BLM State Office where the mining claims or sites are recorded, or the waiver cannot be granted by the BLM. (Example: To obtain a waiver for the assessment year 2012, which begins on September 1, 2011, you must qualify for and file for a waiver no later than September 1, 2011, in the proper BLM State Office.)
8. For all mining claims which require assessment work, you must record an affidavit of labor on or before the December 30th immediately following the filing of this waiver. For all other mining claims or sites waived, you must record a notice of intent to hold on or before the December 30th immediately following the filing of this waiver.
9. Mill and tunnel sites may also be listed on this waiver and be waived from payment of the maintenance fee. A notice of intent to hold for these sites is required to be filed by the December 30th following the filing of this waiver.

PHOENIX, ARIZONA  
2011 AUG 29 P 12:15  
RECEIVED  
BLM AZ STATE OFFICE

FOR OFFICIAL USE ONLY

UNITED STATES  
DEPARTMENT OF THE INTERIOR  
BUREAU OF LAND MANAGEMENT

MAINTENANCE FEE WAIVER CERTIFICATION

SEE INSTRUCTIONS ON PAGE 2

FORM APPROVED  
OMB NO. 1004-0114  
Expires: January 31, 2020

367989  
385609  
389168  
408059

- This small miner waiver is filed for the assessment year beginning on September 1, 2018 and ending on September 1, 2019
- The undersigned and all related parties owned ten or fewer mining claims, mill, or tunnel sites located and maintained on Federal lands in the United States of America on September 1, 2018
- The undersigned have performed the assessment work required by law for each mining claim listed prior to filing this waiver and understand that by filing this form, the undersigned must file an affidavit of assessment work with the Bureau of Land Management (BLM) by the December 30th following the filing of this waiver.
- The undersigned understand that if the assessment work obligation has not yet come due under 30 U.S.C. 28 (for those claims in their first assessment year only), a notice of intent to hold reciting this condition must be recorded by the December 30th following the filing of this waiver.
- The undersigned understand that mill and tunnel sites may also be listed on this waiver and be waived from payment of the maintenance fee, and that a notice of intent to hold for these sites is required to be filed with the BLM by the December 30th following the filing of this waiver.
- The undersigned understand and acknowledge that pursuant to 43 U.S.C. 1212 and 18 U.S.C. 1001, the filing or recording of a false, fictitious, or fraudulent document with the BLM may result in a fine of up to \$250,000, a prison term not to exceed five years, or both.
- The mining claims, mill or tunnel sites for which this waiver from payment of the maintenance fees is requested are:

CLAIM OR SITE NAME	BLM RECORDATION SERIAL NUMBER
1. GR3	367991
2. GR4	367992
3. Konsta	395647
4. Find It 1	389168
5. WR	408059
6.	
7.	
8.	
9.	
10.	

RECEIVED  
BLM AZ STATE OFFICE  
2018 AUG 21 A 10:51  
PHOENIX, ARIZONA

The owner(s) (claimants) of the above mining claims and sites are:

Richard DRosenlof  
(Owner's Name - Please Print)  
7329 E Pueblo Ave  
(Owner's Mailing Address)

*Richard D Rosenlof*  
(Owner's Signature)  
Mesa AZ 85208  
(City) (State) (Zip Code)

Daltin Rosenlof  
(Owner's Name - Please Print)  
1895 E Palmcroft  
(Owner's Mailing Address)

*Daltin Rosenlof*  
(Owner's Signature)  
Tempe AZ 85282  
(City) (State) (Zip Code)

Damon Rosenlof  
(Owner's Name - Please Print)  
1895 E Palmcroft  
(Owner's Mailing Address)

*Damon Rosenlof*  
(Owner's Signature)  
Tempe AZ 85282  
(City) (State) (Zip Code)

Lori Rosenlof  
(Owner's Name - Please Print)  
1895 E Palmcroft  
(Owner's Mailing Address)

*Lori Rosenlof*  
(Owner's Signature)  
Tempe AZ 85282  
(City) (State) (Zip Code)

ENTERED  
Tempe  
SEP 14 2018

BY: *BDS*



Dean Rosenlof  
(Owner's Name - Please Print)

*D. Rosenlof*  
(Owner's Signature)

7987 E Dateland  
(Owner's Mailing Address)

Tempe AZ 85284  
(City) (State) (Zip Code)

Kim Rosenlof  
(Owner's Name - Please Print)

*Kim Rosenlof*  
(Owner's Signature)

7987 E Dateland  
(Owner's Mailing Address)

Tempe AZ 85284  
(City) (State) (Zip Code)

(Owner's Name - Please Print)

(Owner's Signature)

(Owner's Mailing Address)

(City) (State) (Zip Code)

(Owner's Name - Please Print)

(Owner's Signature)

(Owner's Mailing Address)

(City) (State) (Zip Code)

18 U.S.C. 1001 and 43 U.S.C. 1212 make it a crime for any person knowingly and willfully to make to any department or agency of the United States any false, fictitious or fraudulent statements or representations as to any matter within its jurisdiction.

INSTRUCTIONS

1. This certification is made under the provisions of 43 U.S.C. § 1744 and 30 U.S.C. §28-28k and the regulations thereunder (43 CFR Part 3830).
2. The claimant(s) must fill in the dates in paragraph 1 for the beginning and ending of the assessment year for which this waiver is sought.
3. The claimant(s) must fill in the date in paragraph 2 for the beginning of the assessment year for which this waiver is sought.
4. All claim and site names and BLM serial numbers must be listed for the mining claims, mill sites, and tunnel sites for which the waiver is sought.
5. All owners of the mining claims, mill sites, and tunnel sites and their addresses must be given.
6. This waiver form must be signed by all the claimants or their designated agent, in original form. If an agent is designated, a notarized designation of agent, signed by all of the claimants with proper address given, must be submitted with this waiver.
7. This form must be filed no later than September 1st for the upcoming assessment year in the BLM State Office where the mining claims or sites are recorded, or the waiver cannot be granted by the BLM. (Example: To obtain a waiver for the assessment year 2012, which begins September 1, 2011, you must qualify for and file for a waiver no later than September 1, 2011, in the proper BLM State Office.)
8. For all mining claims which require assessment work, you must record an affidavit of labor on or before the December 30th immediately following the filing of this waiver. For all other mining claims or sites waived, you must record a notice of intent to hold on or before the December 30th immediately following the filing of this waiver.
9. Mill and tunnel sites may also be listed on this waiver and be waived from payment of the maintenance fee. A notice of intent to hold for these sites is required to be filed by the December 30th following the filing of this waiver.

RECEIVED  
BLM STATE OFFICE  
PHOENIX, ARIZONA  
AUG 27 10:51

FOR OFFICIAL USE ONLY

## NOTICES

**The Privacy Act** and 43 CFR 2.223(d) require that you be furnished the following information in connection with the information requested by this form.

**AUTHORITY:** 30 U.S.C. 28f and 43 CFR part 3835 permit collection of the information requested by this form.

**PRINCIPAL PURPOSE:** The BLM will use the information you provide to verify that the owner(s) (claimants(s)) of a mining claim has/have complied with 30 U.S.C. 28f and 43 CFR part 3835 and is/are entitled to perform assessment work in lieu of paying the maintenance fee for the mining claims listed on this form.

**ROUTINE USES:** The BLM will only disclose this information in accordance with the provisions at 43 CFR 2.231(b) and (c).

**EFFECT OF NOT PROVIDING INFORMATION:** Disclosure of the requested information is required by 30 U.S.C. 28f and 43 CFR part 3835 for those claimants qualified to request the small miner waiver allowed. Failure to submit all the requested information or to complete this form will delay the BLM's processing of the form and may preclude the BLM's acceptance of the maintenance fee waiver request, which may result in forfeiture of the mining claim or site by the claimant.

**The Paperwork Reduction Act** requires us to inform you that:

The BLM collects this information to determine whether or not you are qualified for waiver of maintenance fees.

Submission of the requested information is necessary to obtain or retain a benefit.

You do not have to respond to this or any other Federal agency-sponsored information collection unless it displays a currently valid OMB control number.

**BURDEN HOURS STATEMENT:** Public reporting burden for this form is estimated to average 20 minutes per response, including the time for reviewing instructions, gathering and maintaining data, and completing and reviewing the form. You may submit comments regarding the burden estimate or any other aspect of this form to: U.S. Department of the Interior, Bureau of Land Management (1004-0114), Bureau Information Collection Clearance Officer (WO-630), Mail Stop 401 LS, 1849 C St., N.W., Washington, D.C. 20240.

RECEIVED  
BLM AZ STATE OFFICE  
2018 AUG 27 A 10:51  
PHOENIX, ARIZONA

UNITED STATES  
DEPARTMENT OF THE INTERIOR  
BUREAU OF LAND MANAGEMENT

FORM APPROVED  
OMB NO.: 1004-0114  
Expires: January 31, 2020

**AFFIDAVIT OF ANNUAL ASSESSMENT WORK**

AMC 367989

WHEN RECORDED, MAIL DOCUMENT TO:

NAME: Richard D Rosenlof 480-497-9173

ADDRESS: 7329 E Pueblo Ave

CITY, STATE, ZIP: Mesa AZ 85208

389168

395647

408059

FOR COUNTY RECORDER'S USE

No. of Claims 5

x \$10/claim

Total due BLM \$ 5000

TO ALL WHOM IT MAY CONCERN:

- The undersigned certifies that at least \$100 per claim was expended for development, labor and improvements, or equivalent value added, as the annual assessment work for the assessment year ending September 1, 2017 for the following contiguous unpatented mining claim(s), located in the County of Sept 1 2018, in the State of Arizona.

BLM Serial No.	Name of Claim	Tp	Rg	Sec	Mer	County Recordation Book and Page No.	Co. Recording Date
367991	GR 3	6N	4W	4			
367992	GR 4	6N	4W	4			
385647 # is closed	Konsta <sup>AMC</sup> 395647	6N	4W	NE4			
389168	Find it 1	8N	2E	NW4			
402059 # is closed	WR # <sup>AMC</sup> 408059	9N	2E	NW4			
	Ac 480						
	ENTERED AUG 28 2018						

PHOENIX, ARIZONA

2018 AUG 27 A 10: 50

RECEIVED  
M AZ STATE OFFICE

NO. OF CLAIMS 5

AMOUNT 5000

RECEIPT NO. PEP

.INIT

\*\*BLM-ASO\*\*

I had to run a Customer Report to find the correct AMC #'s on 2 claims listed above. PB  
(Continued on page 2)





markings sufficient to appropriately designate the corner of the claim to which it pertains and the name of the claim(s).

I hereby certify under penalty of perjury under the laws of the State of Arizona that the foregoing statements are true and correct:

Rubel A. Rosenfeld  
(Signature of person responsible for above statement)

Date: 8-27-2018

Title 18 U.S.C. 1001 and 43 U.S.C. 1212 make it a crime for any person knowingly and willfully to make to any department or agency of the United States any false, fictitious or fraudulent statements or representations as to any matter within its jurisdiction.

**Notary Block**

SUBSCRIBED AND SWORN TO before me this 27th day of August 20 18

By: Danielle L. Quarantello  
(Signature of Affiant)

Title: Notary Public

My Commission Expires: 10/13/2020



**INSTRUCTIONS**

1. This is an optional form that may be used to satisfy the requirements for the Bureau of Land Management (BLM) under the provisions of 43 U.S.C. §1744 and 30 U.S.C. §28-28d and the regulations thereunder (43 CFR part 3835). Since local and State laws may vary, you should contact your local and State agencies where the claims are located to ensure all applicable laws and requirements are satisfied.
2. The claimant(s) must fill in the date in paragraph 1 for the applicable assessment year and the county and state where the claims are located.
3. All claim names, BLM serial numbers, legal descriptions, and original county recording information must be listed for the claims pertaining to this assessment notice.
4. The claimant(s) must complete paragraph 2 listing all labor or improvements which was performed on or did benefit the subject mining claims. The value and date of the labor or improvements must also be listed. The total amount of labor or improvements can be listed, but the total expenditure must equal at least \$100 for each claim.
5. The names and current mailing addresses of the person(s) performing the labor shall be listed in paragraph 3.
6. The name and current mailing address of each owner (claimant) of the claims shall be listed in paragraph 4. The mailing address shall be the owner's address and not the address of an agent or anyone representing the claimant. Be sure to note if there has been a change of address.
7. Paragraph 5 shall be completed to show the date it was verified that all monuments required by law were properly erected, all notices were posted, and that corners were appropriately designated for all claims listed.
8. An exact legible reproduction or duplicate (other than microfilm or other electronic media) of this affidavit or another type of affidavit of assessment work that you file or will file in the county where each claim is located, must be filed with the BLM on or before December 30 of the calendar year in which the assessment year ends. For mill or tunnel sites, a separate notice of intent to hold must be filed with the BLM on or before December 30. Requirements for filing a notice of intent to hold can be found at 43 CFR 3835.33.
9. A processing fee of \$10 for each claim listed must be remitted to the BLM along with this or any other affidavit of assessment work.



## NOTICES

**THE PRIVACY ACT** and 43 CFR 2.223(d) require that you be furnished with the following information in connection with the information requested by this form.

**AUTHORITY:** 30 U.S.C. §28-28d and 43 CFR part 3835 permit collection of the information requested by this form.

**PRINCIPAL PURPOSE:** The BLM will use the information you provide to document compliance with 43 U.S.C. 1744 and that assessment work has been completed in accordance with 30 U.S.C. § 28-28d and 43 CFR part 3835 in lieu of paying the maintenance fee for the mining claims listed on this form.

**ROUTINE USES:** The BLM will only disclose this information in accordance with the provisions at 43 CFR 2.231(b) and (c).

**EFFECT OF NOT PROVIDING INFORMATION:** Disclosure of the requested information is required by 30 U.S.C. § 28-28d and 43 CFR part 3835 for claimants qualified to perform assessment work in lieu of paying the maintenance fee. Failure to submit all the requested information or to complete this form will delay the BLM's processing of the form and may preclude the BLM's acceptance of the assessment work information, which may result in forfeiture of the mining claim(s) by the claimant.

**THE PAPERWORK REDUCTION ACT** requires us to inform you that:

Use of this form is optional. You must perform assessment if a waiver to pay the maintenance fee has been requested. This form is provided to help you attest that annual assessment work has been completed in lieu of paying the maintenance fee for your claim(s). Submission of the requested information is necessary to obtain or retain a benefit.

You do not have to respond to this or any other Federal agency-sponsored information collection unless it displays a valid OMB control number.

**BURDEN HOURS STATEMENT:** The estimated public reporting burden for this form is 30 minutes per response, including the time for reviewing instructions, gathering and maintaining data, and completing and reviewing the form. You may submit comments regarding the burden estimate or any other aspect of this form to: U.S. Department of the Interior, Bureau of Land Management (1004-0114), Bureau Information Collection Clearance Officer (WO-630), 1849 C Street, N.W., Room 2134LM, Washington, D.C. 20240.

RECEIVED  
BLM AZ STATE OFFICE  
2018 AUG 21 A 10: 51  
PHOENIX, ARIZONA



Annual work done by Rosenlof Family on claims 2017-----2018

Richard D Rosenlof

*Richard D Rosenlof*

The claims **GR3, GR4**, were worked on during a 2 week period Dec 9 to Dec 21 By Richard Rosenlof, Daltin Rosenlof and Damon Rosenlof. The claims were checked using metal detectors and by doing samples at various levels by digging holes and trenches. Some gold was found in limited quantities. not enough to open a commerical operation.

Doing geo chemical testing on some areas show there is heavy metal formations at some depth. One assay has shown promise of 4 oz of gold and 7 oz of silver a ton.

Value of work done **\$400.00**

**Claim Konsta** was Was work by Richard Rosenlof, Dean rosenlof Feb 4 to feb 10. using metals detectors and testing soil samples using geo chemical testing and samples that were taken to be panned out. Geo testing had the most promise and there are pockets of good reading to show the chance of ore veins in area. next operation might be to do test boring to greater depths.

Valuse of work performed **\$250.00**

**Find it 1 and the WR claim** was worked by the entire family Feb 11 to Feb 17. may 3 to may 8 Geochemical tests were performed, metal detecting and panning the sample that rom washes and digging to be rock. Limited amounts of gold were found. Some might be coming with water from other areas in the washes. One rech to bed rock showed some promise and will be followed up on. More study using the gro chemical testing will be done Some areas had been worked by the old timers in the area.

Worked performed **\$500.00**

RECEIVED  
PHOENIX, ARIZONA  
2018 AUG 27 A 10: 51  
PHOENIX STATE OFFICE

DEPARTMENT OF THE INTERIOR  
BUREAU OF LAND MANAGEMENT  
Mining Claims

CUSTOMER INFORMATION

Admin State: AZ  
Geo State: AZ  
ROSENLOF RICHARD D Int Rel: CLAIMANT  
7329 E PUEBLO AVE Customer ID: 2239338  
MESA AZ 85208-2730

Serial Number	Lead Serial Number	Claim Name	County	D	Case Type	Last A Yr	Location Date	Meridian Township Range Section	Subdiv
AMC367991	AMC367989	GR #3	MARICOPA	A	PLACER	2018	09/01/2005	14 0060N 0040W 004	NW
AMC367992	AMC367989	GR #4	MARICOPA	A	PLACER	2018	09/01/2005	14 0060N 0040W 004	NW
AMC389168	AMC389168	FIND IT 1	MARICOPA	A	PLACER	2018	01/20/2008	14 0080N 0020E 028	NW
			YAVAPAI	A	PLACER	2018	01/20/2008	14 0080N 0020E 028	NW
AMC395647	AMC395647	KONSTA	MARICOPA	A	PLACER	2018	12/01/2008	14 0060N 0040W 004	NE
AMC408059	AMC408059	WR	MARICOPA	A	LODE	2018	05/31/2011	14 0080N 0020E 028	NW,SW
			YAVAPAI	A	LODE	2018	05/31/2011	14 0080N 0020E 028	NW,SW

*js*  
ENTERED AUG 28 2018  
AZ 480

## United States Department of the Interior

## Bureau of Land Management

DIV OF LANDS, MINRLS &amp; ENERGY

ONE N CENTRAL AVE

PHOENIX, AZ 85004 -4427

Phone: 602-417-9200

Receipt

No:

4245748

<b>Transaction #:</b> 4361201	
<b>Date of Transaction:</b> 08/27/2018	
AC 480	
<b>CUSTOMER:</b>	
<b>ENTERED AUG 28 2018</b>	
PB	
RICHARD D ROSENLOF 7329 E PUEBLO AVE MESA, AZ 85208-2730 US	

LINE #	QTY	DESCRIPTION	REMARKS	UNIT PRICE	TOTAL
1	1.00	LOCATABLE MINERALS / MINING CLAIMS-NOT NEW-UNADJUD, ONE AUTH NO. ONLY / MINING CLAIM MONEY RECEIVED CASES: AMC367991/\$50.00	2018 POL AND WAIVER/5	- n/a -	50.00
<b>TOTAL:</b>					<b>\$50.00</b>

PAYMENT INFORMATION			
1	AMOUNT:	50.00	POSTMARKED: N/A
	TYPE:	CHECK	RECEIVED: 08/27/2018
	CHECK NO:	1140	
	NAME:	ROSENLOF, RICHARD D 7329 E PUEBLO AVE MESA AZ 85208-2730 US	

## REMARKS

This receipt was generated by the automated BLM Collections and Billing System and is a paper representation of a portion of the official electronic record contained therein.



UNITED STATES  
DEPARTMENT OF THE INTERIOR  
BUREAU OF LAND MANAGEMENT

**MAINTENANCE FEE WAIVER CERTIFICATION**

SEE INSTRUCTIONS ON PAGE 2

AMC 367989  
389168  
395647

FORM APPROVED 408059  
OMB NO. 1004-0114  
Expires: January 31, 2020

1. This small miner waiver is filed for the assessment year beginning on September 1, 2017 and ending on September 1, 2018.
2. The undersigned and all related parties owned ten or fewer mining claims, mill, or tunnel sites located and maintained on Federal lands in the United States of America on September 1, 2017.
3. The undersigned have performed the assessment work required by law for each mining claim listed prior to filing this waiver and understand that by filing this form, the undersigned must file an affidavit of assessment work with the Bureau of Land Management (BLM) by the December 30th following the filing of this waiver.
4. The undersigned understand that if the assessment work obligation has not yet come due under 30 U.S.C. 28 (for those claims in their first assessment year only), a notice of intent to hold reciting this condition must be recorded by the December 30th following the filing of this waiver.
5. The undersigned understand that mill and tunnel sites may also be listed on this waiver and be waived from payment of the maintenance fee, and that a notice of intent to hold for these sites is required to be filed with the BLM by the December 30th following the filing of this waiver.
6. The undersigned understand and acknowledge that pursuant to 43 U.S.C. 1212 and 18 U.S.C. 1001, the filing or recording of a false, fictitious, or fraudulent document with the BLM may result in a fine of up to \$250,000, a prison term not to exceed five years, or both.
7. The mining claims, mill or tunnel sites for which this waiver from payment of the maintenance fees is requested are:

CLAIM OR SITE NAME	BLM RECORDATION SERIAL NUMBER
1. Gr3	367991
2. Gr 4	367992
3. Konsta	<del>385647</del> 395647
4. Find it 1	389168
5. WR	408059
6.	
7.	
8.	
9.	
10.	

The owner(s) (claimants) of the above mining claims and sites are:

Richard D Rosenlof  
(Owner's Name - Please Print)

*Richard D Rosenlof*  
(Owner's Signature)

7329 E Pueblo Ave  
(Owner's Mailing Address)

Mesa AZ 85208  
(City) (State) (Zip Code)

Daltin Rosenlof  
(Owner's Name - Please Print)

*Daltin Rosenlof*  
(Owner's Signature)

1895 E Palmcroft  
(Owner's Mailing Address)

Tempe AZ 85282  
(City) (State) (Zip Code)

Damon Rosenlof  
(Owner's Name - Please Print)

*Damon Rosenlof*  
(Owner's Signature)

1895 E Palmcroft  
(Owner's Mailing Address)

Tempe AZ 85282  
(City) (State) (Zip Code)

Lori Rosenlof  
(Owner's Name - Please Print)

*Lori Rosenlof*  
(Owner's Signature)

1895 E Palmcroft  
(Owner's Mailing Address)

Tempe AZ 85282  
(City) (State) (Zip Code)

(Continued on page 2)

483 ENTERED 9/14/2012  
*JMC*

*AWV*

Dean Rosenlof  
(Owner's Name - Please Print)

*x 1 D - C*  
(Owner's Signature)

7987 S Dateland  
(Owner's Mailing Address)

Tempe AZ 85284  
(City) (State) (Zip Code)

Kim Rosenlof  
(Owner's Name - Please Print)

*Kim Rosenlof*  
(Owner's Signature)

7987 S Dateland  
(Owner's Mailing Address)

Tempe AZ 85284  
(City) (State) (Zip Code)

(Owner's Name - Please Print)

(Owner's Signature)

(Owner's Mailing Address)

(City) (State) (Zip Code)

(Owner's Name - Please Print)

(Owner's Signature)

(Owner's Mailing Address)

(City) (State) (Zip Code)

18 U.S.C. 1001 and 43 U.S.C. 1212 make it a crime for any person knowingly and willfully to make to any department or agency of the United States any false, fictitious or fraudulent statements or representations as to any matter within its jurisdiction.

INSTRUCTIONS

1. This certification is made under the provisions of 43 U.S.C. § 1744 and 30 U.S.C. §28-28k and the regulations thereunder (43 CFR Part 3830).
2. The claimant(s) must fill in the dates in paragraph 1 for the beginning and ending of the assessment year for which this waiver is sought.
3. The claimant(s) must fill in the date in paragraph 2 for the beginning of the assessment year for which this waiver is sought.
4. All claim and site names and BLM serial numbers must be listed for the mining claims, mill sites, and tunnel sites for which the waiver is sought.
5. All owners of the mining claims, mill sites, and tunnel sites and their addresses must be given.
6. This waiver form must be signed by all the claimants or their designated agent, in original form. If an agent is designated, a notarized designation of agent, signed by all of the claimants with proper address given, must be submitted with this waiver.
7. This form must be filed no later than September 1st for the upcoming assessment year in the BLM State Office where the mining claims or sites are recorded, or the waiver cannot be granted by the BLM. (Example: To obtain a waiver for the assessment year 2012, which begins on September 1, 2011, you must qualify for and file for a waiver no later than September 1, 2011, in the proper BLM State Office.)
8. For all mining claims which require assessment work, you must record an affidavit of labor on or before the December 30th immediately following the filing of this waiver. For all other mining claims or sites waived, you must record a notice of intent to hold on or before the December 30th immediately following the filing of this waiver.
9. Mill and tunnel sites may also be listed on this waiver and be waived from payment of the maintenance fee. A notice of intent to hold for these sites is required to be filed by the December 30th following the filing of this waiver.

PHOENIX, ARIZONA  
2011 AUG 23 P 12: 29  
RECEIVED  
BLM AZ STATE OFFICE

FOR OFFICIAL USE ONLY



MICHAEL K. JEANES, CLERK

BY M RIOS DEP  
FILED

17 FEB 16 AM 8:24

1 Rilus M. Dana (SBN 027421)  
DANA AND ASSOCIATES, LLC  
2 1234 S. Power Road, Suite #102  
Mesa, AZ 85206  
3 Phone: (480) 924-4424  
Email: rdana@DANA.legal

CERTIFIED COPY

4 Counsel for Applicant

6 IN THE SUPERIOR COURT OF THE STATE OF ARIZONA

7 IN AND FOR THE COUNTY OF MARICOPA

8 In the Matter of the Estate of

No. PB PB2017-090157

9 SUSAN MARY SKEPPER,

LETTERS OF PERSONAL  
REPRESENTATIVE

11 Deceased.

12 Richard D. Rosenlof has been appointed and is authorized to act as Personal  
13 Representative of the Estate without restriction.

14 Issued on FEB 16 2017, 20

MICHAEL K. JEANES, CLERK

Clerk of the Probate Court



M RIOS  
Deputy Clerk

DEPUTY CLERK

PHOENIX, ARIZONA

2017 AUG 23 P 12:27

RECEIVED  
STATE OFFICE

The foregoing instrument is a full, true and correct copy  
of the original on file in this office.

I further certify that the Order Statement appointing the  
 Personal Representative  Special Administrator  
 Conservator  Guardian

was signed on 2/15/17 and that these  
letters have not been revoked.

Attest February 16<sup>th</sup> 20 17  
MICHAEL K. JEANES, Clerk of the Superior Court of the  
State of Arizona, in and for the county of Maricopa.

By M RIOS, Deputy

DANA AND ASSOCIATES, LLC

1234 S. POWER ROAD, SUITE #102  
MESA, AZ 85206  
(480) 924-4424



Amc 367989  
 395647  
 389168  
 408059

When Recorded Return Document to:

Richard D Rosenblat  
7329 E Pueblo Ave  
Mesa AZ 85208

Check here is this is a change of address.

Telephone: 480-497-9173

E-mail address: rosenblat1@gmail.com

**AFFIDAVIT OF PERFORMANCE OF ANNUAL WORK**

1. State of Arizona, County of MARICOPA ss:

2. I (Name) Richard D. Rosenblat

3. Reside at (Address) 7329 E. Pueblo Ave.

City Mesa County MARICOPA

RECEIVED  
 IN AZ STATE OFFICE  
 2011 AUG 23 P 12: 29  
 PHOENIX, ARIZONA  
 BLM  
 Date  
 Stamp

State AZ Zip 85208 being duly sworn, depose and say that I am a citizen of the United States, more than eighteen years of age, and that all of the facts set forth in this affidavit, subject to the provisions and penalties of 18 U.S.C. 1001 pertaining to the filing of false, fictitious, or fraudulent statements with the United States, are true and correct according to the best of my knowledge, information and belief.

4. Owner's name and address (If not shown in Items 1-3 above). NA

5. That I am personally acquainted with the mining claim(s). The work and improvements were made by and at the expense of the owner(s) of said claim(s). Said contiguous group of claims, listed on this document, are situated in the

(optional) Mining District; \_\_\_\_\_ County, Arizona.

Line No.	AMC NUMBER	CLAIM/SITE NAME	COUNTY RECORDER DATA (If available)	TWP	RNG	SEC
1	367991	GR 3		6N	4W	4
2	367992	GR 4		64	4W	4
3	385647	KONSTAR		6N	4W	NE-4
4	389168	Find IT 1		8N	2E	NW4
5	408059	WR		9N	2E	NW4
6			N/A			

395647

**ENTERED**  
 AUG 24 2017  
 BY: pmr

RECEIVED  
 STATE OFFICE  
 2017 AUG 23 P 12:29  
 PHOENIX, ARIZONA  
 BLM  
 Date  
 Stamp

7						
8						
9						
10						

6. That between the dates starting at 12 o'clock noon on September 1, 20\_\_ and ending at 12 o'clock noon on September 1, 20\_\_ at least \$ \_\_\_\_\_ dollars worth of work and improvements were done and performed upon said claim(s) or upon one or more of a contiguous group of claims for the benefit of all, wholly or partly outside of a contiguous group of claims for the benefit of all, not including the location work.

7. That the following persons were employed to perform the work and improvements described herein: NA.

8. That the work and improvements performed were: Richard D. Rosenlof DAMON ROSENLOF, LORI ROSENLOF, DUTTON ROSENLOF, DEAN ROSENLOF, Kim ROSENLOF SUSAN SKEPPEL


9. Dated: 23 Aug 2017 Signature: Richard D Rosenlof

SUBSCRIBED AND SWORN TO before me, a Notary Public, this 23 day of August 20 17

By: Richard Dennis Rosenlof

Notary Public [Signature]

My Commission Expires March 20, 2019



Bureau of Land Management  
 Arizona State Office  
[www.blm.gov/az](http://www.blm.gov/az)

No. of Claims: 5 x \$10 = 50  
 Check No.: 1018 Init. [Signature]  
 Receipt No.: 395 26 28  
 For BLM Use Only

The following work was performed on the claims

Find It 1 Several days of work done on the claim as it makes a great camping place for the family.

3 weekends were spent using a high banker, securing samples of sand left by high water. Samples run at home proved there is micron gold in the sand 16 hours ----- \$160.00

WR did core drilling 14 hours. Located gold and in running the crushed rock tend to find platinum in the leach. Further testing being done. 14 hours-----\$140.00

GR 3 & GR 4 Damon, Richard and Dalton used metal detectors., along with geochemical testing.

Area covered was 250 X 500 ft. A sample was taken and tested with reading 250 to over 600 from holes 25 ft apart. Reading on the Comstock load were only in the 40's .

Time spent testing 30 hours. 30 hours-----\$300.00

Konsta was worked one weekend using metal detectors by 2 people , Dry washing also produced fine Gold flacks. Will return to follow up searching for producing vein.

16 hours-----\$160.00

On each claim the garbage left by others was removed. Some was dumped, blown in and came down with high water. We look to keep the claims for the family to enjoy nature, the wild life and a area to unwind.

RECEIVED  
M. AZ STATE OFFICE  
2011 AUG 23 P 12: 29  
PHOENIX, ARIZONA



**United States Department of the Interior**  
**Bureau of Land Management**  
 DIV OF LANDS, MINRLS & ENERGY  
 ONE N CENTRAL AVE  
 PHOENIX, AZ 85004 -4427  
 Phone: 602-417-9200

Receipt

No: 3952628

<b>Transaction #:</b> 4062366	
<b>Date of Transaction:</b> 08/23/2017	
CUSTOMER:	
RICHARD D ROSENLOF 7329 E PUEBLO AVE MESA, AZ 85208-2730 US	

LINE #	QTY	DESCRIPTION	REMARKS	UNIT PRICE	TOTAL
1	1.00	LOCATABLE MINERALS / MINING CLAIMS- NOT NEW-UNADJUD, ONE AUTH NO. ONLY / MINING CLAIM MONEY RECEIVED <b>CASES: AMC367991/\$50.00</b>	POL 2017/5 WAV TRF/1	- n/a -	50.00
2	1.00	LOCATABLE MINERALS / MINING CLAIMS- NOT NEW-UNADJUD, ONE AUTH NO. ONLY / MINING CLAIM MONEY RECEIVED <b>CASES: AMC389168/\$10.00</b>		- n/a -	10.00
<b>TOTAL:</b>					<b>\$60.00</b>

PAYMENT INFORMATION			
1	AMOUNT:	60.00	POSTMARKED: N/A
	TYPE:	CHECK	RECEIVED: 08/23/2017
	CHECK NO:	1018	
	NAME:	ROSENLOF, RICHARD D 7329 E PUEBLO AVE MESA AZ 85208-2730 US	

REMARKS

This receipt was generated by the automated BLM Collections and Billing System and is a paper representation of a portion of the official electronic record contained therein.

UNITED STATES  
DEPARTMENT OF THE INTERIOR  
BUREAU OF LAND MANAGEMENT 446

367989 395647  
389168 408059

**MAINTENANCE FEE WAIVER CERTIFICATION**

FORM APPROVED  
OMB NO. 1004-0114  
Expires: October 31, 2016

SEE INSTRUCTIONS ON PAGE 2

1. This small miner waiver is filed for the assessment year beginning on September 1, 2016 and ending on September 1, 2017.
2. The undersigned and all related parties owned ten or fewer mining claims, mill, or tunnel sites located and maintained on Federal lands in the United States of America on September 1, 2016.
3. The undersigned have performed the assessment work required by law for each mining claim listed prior to filing this waiver and understand that by filing this form, the undersigned must file an affidavit of assessment work with the Bureau of Land Management (BLM) by the December 30th following the filing of this waiver.
4. The undersigned understand that if the assessment work obligation has not yet come due under 30 U.S.C. 28 (for those claims in their first assessment year only), a notice of intent to hold reciting this condition must be recorded by the December 30th following the filing of this waiver.
5. The undersigned understand that mill and tunnel sites may also be listed on this waiver and be waived from payment of the maintenance fee, and that a notice of intent to hold for these sites is required to be filed with the BLM by the December 30th following the filing of this waiver.
6. The undersigned understand and acknowledge that pursuant to 43 U.S.C. 1212 and 18 U.S.C. 1001, the filing or recording of a false, fictitious, or fraudulent document with the BLM may result in a fine of up to \$250,000, a prison term not to exceed five years, or both.
7. The mining claims, mill or tunnel sites for which this waiver from payment of the maintenance fees is requested are:

CLAIM OR SITE NAME	BLM RECORDATION SERIAL NUMBER
1. Gr 3	367991 ✓
2. GR 4	367992
3. Konsta	385647 395647
4. Find It 1	389168
5. WR	408059
6.	
7.	
8.	
9.	
10.	

The owner(s) (claimants) of the above mining claims and sites are:

<p>Richard D Rosenlof _____ (Owner's Name - Please Print)</p> <p>7329 E Pueblo Ave _____ (Owner's Mailing Address)</p> <hr style="border-top: 1px dashed black;"/> <p>Susan Skepper _____ (Owner's Name - Please Print)</p> <p>7329 E Pueblo Ave _____ (Owner's Mailing Address)</p> <hr style="border-top: 1px dashed black;"/> <p>Damon Rosenlof _____ (Owner's Name - Please Print)</p> <p>1895 E Palmcroft _____ (Owner's Mailing Address)</p> <hr style="border-top: 1px dashed black;"/> <p>Lori Rosenlof _____ (Owner's Name - Please Print)</p> <p>1895 E Palmcroft _____ (Owner's Mailing Address)</p>	<p style="text-align: center;"><i>Richard D Rosenlof</i> _____ (Owner's Signature)</p> <p>Mesa AZ 85208 _____ (City) (State) (Zip Code)</p> <hr style="border-top: 1px dashed black;"/> <p style="text-align: center;"><i>Susan Skepper</i> _____ (Owner's Signature)</p> <p>Mesa AZ 85208 _____ (City) (State) (Zip Code)</p> <hr style="border-top: 1px dashed black;"/> <p style="text-align: center;"><i>[Signature]</i> _____ (Owner's Signature)</p> <p>Tempe AZ 85282 _____ (City) (State) (Zip Code)</p> <hr style="border-top: 1px dashed black;"/> <p style="text-align: center;"><i>Lori Rosenlof</i> _____ (Owner's Signature)</p> <p>Tempe AZ 85282 _____ (City) (State) (Zip Code)</p>
---------------------------------------------------------------------------------------------------------------------------------------------------------------------------------------------------------------------------------------------------------------------------------------------------------------------------------------------------------------------------------------------------------------------------------------------------------------------------------------------------------------------------------------------------------------------------------------------------------------------------------------------------------------------------------	----------------------------------------------------------------------------------------------------------------------------------------------------------------------------------------------------------------------------------------------------------------------------------------------------------------------------------------------------------------------------------------------------------------------------------------------------------------------------------------------------------------------------------------------------------------------------------------------------------------------------------------------------------------------------------------------------------------------------------------------------------------------

(Continued on page 2)

ENTERED  
 483  
 SEP 08 2016

BY: *[Signature]*

NOTICE SENT BY CORRECT AMC #. 10/31/16 *[Signature]*

Dean Rosenlof

(Owner's Name - Please Print)

7987 S Dateland

(Owner's Mailing Address)

Tempe

(City)

AZ

(State)

85284

(Zip Code)

(Owner's Signature)

Kim Rosenlof

(Owner's Name - Please Print)

7987 S Dateland

(Owner's Mailing Address)

Tempe

(City)

AZ

(State)

85284

(Zip Code)

(Owner's Signature)

(Owner's Name - Please Print)

(Owner's Signature)

(Owner's Mailing Address)

(City)

(State)

(Zip Code)

(Owner's Name - Please Print)

(Owner's Signature)

(Owner's Mailing Address)

(City)

(State)

(Zip Code)

18 U.S.C. 1001 and 43 U.S.C. 1212 make it a crime for any person knowingly and willfully to make to any department or agency of the United States any false, fictitious or fraudulent statements or representations as to any matter within its jurisdiction.

INSTRUCTIONS

1. This certification is made under the provisions of 43 U.S.C. § 1744 and 30 U.S.C. §28-28k and the regulations thereunder (43 CFR Part 3830).
2. The claimant(s) must fill in the dates in paragraph 1 for the beginning and ending of the assessment year for which this waiver is sought.
3. The claimant(s) must fill in the date in paragraph 2 for the beginning of the assessment year for which this waiver is sought.
4. All claim and site names and BLM serial numbers must be listed for the mining claims, mill sites, and tunnel sites for which the waiver is sought.
5. All owners of the mining claims, mill sites, and tunnel sites and their addresses must be given.
6. This waiver form must be signed by all the claimants or their designated agent, in original form. If an agent is designated, a notarized designation of agent, signed by all of the claimants with proper address given, must be submitted with this waiver.
7. This form must be filed no later than September 1st for the upcoming assessment year in the BLM State Office where the mining claims or sites are recorded, or the waiver cannot be granted by the BLM. (Example: To obtain a waiver for the assessment year 2012, which begins on September 1, 2011, you must qualify for and file for a waiver no later than September 1, 2011, in the proper BLM State Office.)
8. For all mining claims which require assessment work, you must record an affidavit of labor on or before the December 30th immediately following the filing of this waiver. For all other mining claims or sites waived, you must record a notice of intent to hold on or before the December 30th immediately following the filing of this waiver.
9. Mill and tunnel sites may also be listed on this waiver and be waived from payment of the maintenance fee. A notice of intent to hold for these sites is required to be filed by the December 30th following the filing of this waiver.

PHOENIX ARIZONA  
 FOR OFFICIAL USE ONLY  
 2016 AUG 26 P 1:54  
 RECEIVED  
 BLM AZ STATE OFFICE



UNITED STATES  
DEPARTMENT OF THE INTERIOR  
BUREAU OF LAND MANAGEMENT

FORM APPROVED  
OMB NO.: 1004-0114  
Expires: October 31, 2016

367989 395647  
389168 408059

**AFFIDAVIT OF ANNUAL ASSESSMENT WORK**

**WHEN RECORDED, MAIL DOCUMENT TO:**

**NAME:** Richard D Rosenlof

**ADDRESS:** 7329 E Pueblo Ave

**CITY, STATE, ZIP:** Mesa AZ 85208

**FOR COUNTY RECORDER'S USE**

No. of Claims 5

x \$10/claim

Total due BLM \$ 50.00

*Rec. 3643008*

**TO ALL WHOM IT MAY CONCERN:**

1. The undersigned certifies that at least \$100 per claim was expended for development, labor and improvements, or equivalent value added, as the annual assessment work for the assessment year ending September 1, 2015 for the following contiguous unpatented mining claim(s), located in the County of Maricopa \_\_\_\_\_, in the State of Arizona.

BLM Serial No.	Name of Claim	Tp Rg Sec Mer				County Recordation Book and Page No.	Date
		Example: 13N 5E 14 MDM					
367991	GR 3	6N	4W	4			
367992	Gr 4	6N	4W	4			
385647	Konsta	6N	4W	NE4			
389168	Find It 1	8N	2E	NW4			
408059	WR	9N	2E	NW4			

RECEIVED  
 BLM AZ STATE OFFICE  
 2016 AUG 26 P 1:54  
 PHOENIX, ARIZONA

(Continued on page 2) NOTICE SENT TO CLAIMANT IN REGARDS TO CORRECT AMC #.

*30 Aug 16*

2. Type of labor and improvements (specify what was done and give the total value for that labor and improvement to show at least \$100 for each claim). If a geological, geochemical, or geophysical survey was performed, as per 30 U.S.C. 28-1, reference the title of the report of survey, give cost and date of the survey and report, and indicate it was filed with the County Recorder:

Description of Work Performed	Value of Work Performed	Date Work Was Performed
WR testing on quartz vein core drilling. Did boy scout outing.	\$150.00	Feb 2016
Find It 1 Used oth high banker and dry washer, cleaned area of trash.	\$300.00	Oct, Dec 1915
Gr 3 & GR 4 Used metal detectors and drill some core samples.	\$350.00	Jan, Feb 2016
Konsta worked on road into claim, drilled core samples on several locations.	\$375.00	March, May 1916

3. Name and mailing address of each person who performed the labor and improvements:

**Name (please print)**

Richard Rosenlof

Damon Rosenlof

Dalton Rosenlof

**Current Mailing Address (please print)**

7329 E Pueblo Ave Mesa AZ 85208

1895 E Palmcroft Tempe AZ 85282

1895 E Palmcroft Tempe AZ 85282

4. Name and mailing address of each person who holds and claims the subject mining claim(s) for the valuable minerals contained therein. Be sure to indicate if there is a change of address:

**Name (please print)**

Richard D Rosenlof

Susan Skepper

Damon Rosenlof

Lori Rosenlof

Dean Rosenlof

Kim Rosenlof

**Current Mailing Address (please print)**

7329 E Pueblo Ave Mesa AZ 85208

7329 E Pueblo Ave Mesa AZ 85208

1895 E Palmcroft Tempe AZ 85282

1895 E Palmcroft Tempe AZ 85282

7967 S Dateland Tempe AZ 85284

7967 S Dateland Tempe AZ 85284

RECEIVED  
 PLM AZ STATE OFFICE  
 2016 AUG 26 P 1:54  
 PHOENIX, ARIZONA

5. The undersigned testifies that on the date of January, 20<sup>16</sup>, all monuments required by law were erected upon the subject claim(s), and all notices required by law were posted on the subject claim(s) or copies thereof were in place, and at said date, each corner monument bore or contained

markings sufficient to appropriately designate the corner of the claim to which it pertains and the name of the claim(s).

I hereby certify under penalty of perjury under the laws of the State of Arizona that the foregoing statements are true and correct:

[Signature] Date: Aug 24, 2016  
(Signature of person responsible for above statement)

Title 18 U.S.C. 1001 and 43 U.S.C. 1212 make it a crime for any person knowingly and willfully to make to any department or agency of the United States any false, fictitious or fraudulent statements or representations as to any matter within its jurisdiction.


**Notary Block**

SUBSCRIBED AND SWORN TO before me, this 24 day of August 2016

By: [Signature]  
(Signature of Affiant)

Title: Notary

My Commission Expires: 4-24-20



**INSTRUCTIONS**

- 1. This is an optional form that may be used to satisfy the requirements for the Bureau of Land Management (BLM) under the provisions of 43 U.S.C. §1744 and 30 U.S.C. §28-28d and the regulations thereunder (43 CFR part 3835). Since local and State laws may vary, you should contact your local and State agencies where the claims are located to ensure all applicable laws and requirements are satisfied.
- 2. The claimant(s) must fill in the date in paragraph 1 for the applicable assessment year and the county and state where the claims are located.
- 3. All claim names, BLM serial numbers, legal descriptions, and original county recording information must be listed for the claims pertaining to this assessment notice.
- 4. The claimant(s) must complete paragraph 2 listing all labor or improvements which was performed on or did benefit the subject mining claims. The value and date of the labor or improvements must also be listed. The total amount of labor or improvements can be listed, but the total expenditure must equal at least \$100 for each claim.
- 5. The names and current mailing addresses of the person(s) performing the labor shall be listed in paragraph 3.
- 6. The name and current mailing address of each owner (claimant) of the claims shall be listed in paragraph 4. The mailing address shall be the owner's address and not the address of an agent or anyone representing the claimant. Be sure to note if there has been a change of address.
- 7. Paragraph 5 shall be completed to show the date it was verified that all monuments required by law were properly erected, all notices were posted, and that corners were appropriately designated for all claims listed.
- 8. An exact legible reproduction or duplicate (other than microfilm or other electronic media) of this affidavit or another type of affidavit of assessment work that you file or will file in the county where each claim is located, must be filed with the BLM on or before December 30 of the calendar year in which the assessment year ends. For mill or tunnel sites, a separate notice of intent to hold must be filed with the BLM on or before December 30. Requirements for filing a notice of intent to hold can be found at 43 CFR 3835.33.
- 9. A processing fee of \$10 for each claim listed must be remitted to the BLM along with this or any other affidavit of assessment work.

PHOENIX, ARIZONA  
2016 AUG 26 P 1:55

RECEIVED  
BLM AZ STATE OFFICE



**United States Department of the Interior  
Bureau of Land Management  
DIV OF LANDS, MINRLS & ENERGY  
ONE N CENTRAL AVE  
PHOENIX, AZ 85004 -4427  
Phone: 602-417-9200**

Receipt

No: 3643008


<b>Transaction #:</b> 3746967	
<b>Date of Transaction:</b> 08/26/2016	
CUSTOMER:	
RICHARD D ROSENLOF 7329 E PUEBLO AVE MESA, AZ 85208-2730 US	

LINE #	QTY	DESCRIPTION	REMARKS	UNIT PRICE	TOTAL
1	1.00	LOCATABLE MINERALS / MINING CLAIMS- NOT NEW-UNADJUD, ONE AUTH NO. ONLY / MINING CLAIM MONEY RECEIVED CASES: AMC367991/\$50.00	2016 POL & 2017WAIV (5)	- n/a -	50.00
<b>TOTAL:</b>					<b>\$50.00</b>

PAYMENT INFORMATION			
1	AMOUNT:	50.00	POSTMARKED: N/A
	TYPE:	CHECK	RECEIVED: 08/26/2016
	CHECK NO:	1054	
	NAME:	ROSENLOF, RICHARD D 7329 E PUEBLO AVE MESA AZ 85208-2730 US	

REMARKS

This receipt was generated by the automated BLM Collections and Billing System and is a paper representation of a portion of the official electronic record contained therein.

ENTERED  
AUG 29 2016  
BY: 

DEPARTMENT OF THE INTERIOR  
BUREAU OF LAND MANAGEMENT  
MINING CLAIMSMC Customer Information - With Serial No. and Claim Name  
ACTIVE CLAIMS

Admin State: AZ

Geo State: AZ

ROSENLOF RICHARD D  
7329 E PUEBLO AVE  
MESA, AZ 85208-2730

CUSTOMER ID: 2239338

<u>Serial No.</u>	<u>Claim Name/Number</u>	<u>Lead Serial No.</u>	<u>Disposition</u>
AMC367991	GR #3	AMC367989	ACTIVE
AMC367992	GR #4	AMC367989	ACTIVE
AMC389168	FIND IT 1	AMC389168	ACTIVE
AMC395647	KONSTA	AMC395647	ACTIVE
AMC408059	WR	AMC408059	ACTIVE

Number of ACTIVE cases: 5



UNITED STATES  
DEPARTMENT OF THE INTERIOR  
BUREAU OF LAND MANAGEMENT

MAINTENANCE FEE WAIVER CERTIFICATION

1604  
JR

367989 395647  
389168 408059  
FORM APPROVED  
OMB NO. 1004-0114  
Expires: October 31, 2016

SEE INSTRUCTIONS ON PAGE 2

1. This small miner waiver is filed for the assessment year beginning on September 1, 2015 and ending on September 1, 2016.
2. The undersigned and all related parties owned ten or fewer mining claims, mill, or tunnel sites located and maintained on Federal lands in the United States of America on September 1, 2015.
3. The undersigned have performed the assessment work required by law for each mining claim listed prior to filing this waiver and understand that by filing this form, the undersigned must file an affidavit of assessment work with the Bureau of Land Management (BLM) by the December 30th following the filing of this waiver.
4. The undersigned understand that if the assessment work obligation has not yet come due under 30 U.S.C. 28 (for those claims in their first assessment year only), a notice of intent to hold reciting this condition must be recorded by the December 30th following the filing of this waiver.
5. The undersigned understand that mill and tunnel sites may also be listed on this waiver and be waived from payment of the maintenance fee, and that a notice of intent to hold for these sites is required to be filed with the BLM by the December 30th following the filing of this waiver.
6. The undersigned understand and acknowledge that pursuant to 43 U.S.C. 1212 and 18 U.S.C. 1001, the filing or recording of a false, fictitious, or fraudulent document with the BLM may result in a fine of up to \$250,000, a prison term not to exceed five years, or both.
7. The mining claims, mill or tunnel sites for which this waiver from payment of the maintenance fees is requested are:

CLAIM OR SITE NAME	BLM RECORDATION SERIAL NUMBER
1. GR - 3	367991
2. GR - 4	367992
3. Find IT 1	389168
4. KONSTA	385647 395647 JR
5. WR	408059
6.	
7.	
8.	
9.	
10.	

BLM RECORDATION OFFICE  
 PHOENIX, ARIZONA  
 2015 OCT 21 P 3:04

The owner(s) (claimants) of the above mining claims and sites are:

Richard D. Rosenlof  
(Owner's Name - Please Print)  
7329 E. Pueblo Ave  
(Owner's Mailing Address)

Richard D Rosenlof  
(Owner's Signature)  
Mesa AZ 85208  
(City) (State) (Zip Code)

Susan Skapper  
(Owner's Name - Please Print)  
7329 E. Pueblo Ave  
(Owner's Mailing Address)

Susan Skapper  
(Owner's Signature)  
Mesa AZ 85208  
(City) (State) (Zip Code)


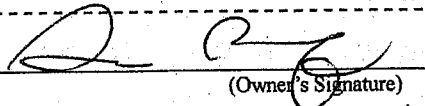
Damon Rosenlof  
(Owner's Name - Please Print)  
1895 E Palmarcroft Dr  
(Owner's Mailing Address)

(Owner's Signature)  
Tempe AZ 85282  
(City) (State) (Zip Code)

Lori Rosenlof  
(Owner's Name - Please Print)  
1895 E Palmarcroft Dr  
(Owner's Mailing Address)

Lori Rosenlof  
(Owner's Signature)  
Tempe AZ 85282  
(City) (State) (Zip Code)



Kim Rosenlof			
(Owner's Name - Please Print)	(Owner's Signature)		
7967 S Dateland Dr	Tempe	AZ	85284
(Owner's Mailing Address)	(City)	(State)	(Zip Code)
Denn Rosenlof			
(Owner's Name - Please Print)	(Owner's Signature)		
7967 S Dateland Dr	Tempe	AZ	85284
(Owner's Mailing Address)	(City)	(State)	(Zip Code)
(Owner's Name - Please Print)	(Owner's Signature)		
(Owner's Mailing Address)	(City)	(State)	(Zip Code)
(Owner's Name - Please Print)	(Owner's Signature)		
(Owner's Mailing Address)	(City)	(State)	(Zip Code)

18 U.S.C. 1001 and 43 U.S.C. 1212 make it a crime for any person knowingly and willfully to make to any department or agency of the United States any false, fictitious or fraudulent statements or representations as to any matter within its jurisdiction.

**INSTRUCTIONS**

1. This certification is made under the provisions of 43 U.S.C. § 1744 and 30 U.S.C. §28-28k and the regulations thereunder (43 CFR Part 3830).
2. The claimant(s) must fill in the dates in paragraph 1 for the beginning and ending of the assessment year for which this waiver is sought.
3. The claimant(s) must fill in the date in paragraph 2 for the beginning of the assessment year for which this waiver is sought.
4. All claim and site names and BLM serial numbers must be listed for the mining claims, mill sites, and tunnel sites for which the waiver is sought.
5. All owners of the mining claims, mill sites, and tunnel sites and their addresses must be given.
6. This waiver form must be signed by all the claimants or their designated agent, in original form. If an agent is designated, a notarized designation of agent, signed by all of the claimants with proper address given, must be submitted with this waiver.
7. This form must be filed no later than September 1st for the upcoming assessment year in the BLM State Office where the mining claims or sites are recorded, or the waiver cannot be granted by the BLM. (Example: To obtain a waiver for the assessment year 2012, which begins on September 1, 2011, you must qualify for and file for a waiver no later than September 1, 2011, in the proper BLM State Office.)
8. For all mining claims which require assessment work, you must record an affidavit of labor on or before the December 30th immediately following the filing of this waiver. For all other mining claims or sites waived, you must record a notice of intent to hold on or before the December 30th immediately following the filing of this waiver.
9. Mill and tunnel sites may also be listed on this waiver and be waived from payment of the maintenance fee. A notice of intent to hold for these sites is required to be filed by the December 30th following the filing of this waiver.

**FOR OFFICIAL USE ONLY**

## NOTICES

**The Privacy Act** and 43 CFR 2.48(d) require that you be furnished the following information in connection with the information requested by this form.

**AUTHORITY:** 30 U.S.C. 28f and 43 CFR part 3835 permit collection of the information requested by this form.

**PRINCIPAL PURPOSE:** The BLM will use the information you provide to verify that the owner(s) (claimants(s)) of a mining claim has/have complied with 30 U.S.C. 28f and 43 CFR part 3835 and is/are entitled to perform assessment work in lieu of paying the maintenance fee for the mining claims listed on this form.

**ROUTINE USES:** The BLM will only disclose this information in accordance with the provisions at 43 CFR 2.56(b) and (c).

**EFFECT OF NOT PROVIDING INFORMATION:** Disclosure of the requested information is required by 30 U.S.C. 28f and 43 CFR part 3835 for those claimants qualified to request the small miner waiver allowed. Failure to submit all the requested information or to complete this form will delay the BLM's processing of the form and may preclude the BLM's acceptance of the maintenance fee waiver request, which may result in forfeiture of the mining claim or site by the claimant.

**The Paperwork Reduction Act** requires us to inform you that:

The BLM collects this information to determine whether or not you are qualified for waiver of maintenance fees.

Submission of the requested information is necessary to obtain or retain a benefit.

You do not have to respond to this or any other Federal agency-sponsored information collection unless it displays a currently valid OMB control number.

**BURDEN HOURS STATEMENT:** Public reporting burden for this form is estimated to average 20 minutes per response, including the time for reviewing instructions, gathering and maintaining data, and completing and reviewing the form. You may submit comments regarding the burden estimate or any other aspect of this form to: U.S. Department of the Interior, Bureau of Land Management (1004-0114), Bureau Information Collection Clearance Officer (WO-630), Mail Stop 401 LS, 1849 C St., N.W., Washington, D.C. 20240.

RECEIVED  
BLM AZ STAFF OFFICE  
2015 OCT 21 P 3:06  
PHOENIX, ARIZONA

604

ESG

367904  
395647  
389168  
408059

FORM APPROVED  
OMB NO. 1004-0114  
Expires: December 31, 2006

**MAINTENANCE FEE WAIVER CERTIFICATION**

SEE INSTRUCTIONS ON REVERSE

1. This small miner waiver is filed for the assessment year beginning at noon on September 1, 2015 and ending at noon on September 1, 2016
2. The undersigned and all related parties owned ten or fewer mining claims, mill, or tunnel sites located and maintained on Federal lands in the United States of America on September 1, 2015
3. The undersigned have performed the assessment work **required by law** for each mining claim listed **prior to filing this waiver** and understand that by filing this form; an affidavit of assessment work **must** be recorded by the December 30th following the filing of this waiver.
4. The undersigned understand that if the assessment work obligation has not yet come due under 30 U.S.C. 28 (for those claims in their first assessment year only); a notice of intent to hold reciting this condition **must** be recorded by the December 30th following the filing of this waiver.
5. The undersigned understand that mill and tunnel sites may also be listed upon this waiver and be waived from payment of the maintenance fee; and that a notice of intent to hold for these sites is required to be recorded by the December 30th immediately following the filing of this waiver.
6. The undersigned understand and acknowledge that pursuant to 43 U.S.C. 1212 and 18 U.S.C. 1001; the filing or recording of a false, fictitious, or fraudulent document with the Bureau of Land Management may result in a fine of up to \$250,000, a prison term not to exceed five years, or both.
7. The mining claims, mill or tunnel sites for which this waiver from payment of the maintenance fees is requested are:

CLAIM OR SITE NAME	BLM RECORDATION SERIAL NUMBER
1. GR 3	367991 ✓
2. GR 4	367992
3. Konsta	385647 395647
4. Find It 1	389168
5. WR	408059
6.	
7.	
8.	
9.	
10.	

The owner(s) (claimants) of the above mining claims and sites are:

Richard D Rosenlof  
(Owner's Name - Please Print)

*Richard D Rosenlof*  
(Owner's Signature)

7329 E Pueblo Ave  
(Street or P.O. Box)

Mesa AZ 85208  
(City) (State) (Zip Code)

Susan Skepper  
(Owner's Name - Please Print)

*Susan M Skepper*  
(Owner's Signature)

7329 E Pueblo Ave  
(Street or P.O. Box)

Mesa AZ 85208  
(City) (State) (Zip Code)

Damon Rosenlof  
(Owner's Name - Please Print)

*[Signature]*  
(Owner's Signature)

1895 E Palmcroft  
(Street or P.O. Box)

Tempe AZ 85282  
(City) (State) (Zip Code)

(Continued on page 2) NOTIFIED OF INCORRECT AMOUNT BY MAIL 06 OCT 15. ER

ENTERED  
SEP 10 2015  
BY: ER



Lori Rosenlof  
(Owner's Name - Please Print)

Lori Rosenlof  
(Owner's Signature)

1895 E Palmcroft  
(Street or P.O. Box)

Tempe AZ 85282  
(City) (State) (Zip Code)

Dean Rosenlof  
(Owner's Name - Please Print)

Dean Rosenlof  
(Owner's Signature)

7967 S Dateland  
(Street or P.O. Box)

Tempe AZ 85284  
(City) (State) (Zip Code)

Kim Rosenlof  
(Owner's Name - Please Print)

Kim Rosenlof  
(Owner's Signature)

7967 S Dateland  
(Street or P.O. Box)

Tempe AZ 85284  
(City) (State) (Zip Code)

\_\_\_\_\_  
(Owner's Name - Please Print)

\_\_\_\_\_  
(Owner's Signature)

\_\_\_\_\_  
(Street or P.O. Box)

\_\_\_\_\_  
(City) (State) (Zip Code)

**INSTRUCTIONS**

1. This certification is made under the provisions of § 1744 of Title 43 and § 28-28k of Title 30 of the United States Code; and the regulations thereunder (43 CFR Part 3830).
2. The claimant(s) **must** fill in the dates in paragraph 1 for the beginning and ending of the assessment year for which this waiver is sought.
3. The claimant(s) **must** fill in the date in paragraph 2 for the beginning of the assessment year for which this waiver is sought.
4. All claim and site names and Bureau of Land Management (BLM) serial numbers **must** be listed for the mining claims, mill sites, and tunnel sites for which the waiver is sought.
5. All owners of the mining claims, mill sites, and tunnel sites and their addresses **must** be given.
6. This waiver form **must** be signed by all the claimants or their designated agent, in original form. If an agent is designated, a notarized designation of agent, signed by all of the claimants with proper address given, **must** be submitted with this waiver.

7. This form **must** be filed no later than September 1st for the upcoming assessment year in the BLM State Office where the mining claims or sites are recorded, or the waiver cannot be granted by the BLM. (Example: to obtain a waiver for the assessment year 2000, which begins at noon on September 1, 1999, you **must** qualify for and file for a waiver no later than September 1, 1999, in the proper BLM State Office).
8. For all mining claims which require assessment work, you **must** record an affidavit of labor on or before the December 30th immediately following the filing of this waiver. For all other mining claims or sites waived, you must record a notice of intent to hold on or before the December 30th immediately following the filing of this waiver.
9. Mill and tunnel sites may also be listed upon this waiver and be waived from payment of the maintenance fee. A notice of intent to hold for these sites is required to be filed by the December 30th following the filing of this waiver.

**NOTICE/BURDEN HOURS STATEMENT**

The Privacy Act of 1974, *as amended*, and the regulation in 43 CFR 2.48(d) provide that you be furnished the following information in connection with the information required by this certification of waiver from rental fees.

**AUTHORITY:** 30 U.S.C. 28-28k; 43 U.S.C. 1201, 1457, 1740, and 1744; and 43 CFR 3830.

**PRINCIPLE PURPOSE:** This information is to be used to verify that the owner(s) (claimants) of a mining claim has complied with 30 U.S.C. 28f and is entitled to perform assessment work in lieu of paying the maintenance fee for the mining claims listed on this form.

**ROUTINE USE:** (1) Adjudication of the claimant(s) certification of waiver from paying the maintenance fee otherwise required by 30 U.S.C. 28f. (2) Disclosure may be made to appropriate Federal agencies when location is made within the agency's geographic area of responsibility. (3) Information from the record and/or the record will be transferred to the appropriate Federal, State, or local agency, or a member of the public in response to a specific request for pertinent information. (4) Information may also be provided to the Department of Justice or in a proceeding before a court or adjudicative body; or to Federal, State, local or foreign agencies when needed for enforcement of civil or criminal codes or applicable regulations concerning title rights upon the public land.

**EFFECT OF NOT PROVIDING INFORMATION:** Disclosure of this information is required by 30 U.S.C. 28f and 43 CFR Part 3830 for those qualified claimants wishing to take the small miner waiver allowed. Failure to supply the information required in this form to support the claimants certification of waiver from payment of the otherwise required maintenance fees will result in the waiver being disallowed and the mining claims subject to forfeiture by BLM under 30 U.S.C. 28i.

The Paperwork Reduction Act of 1995 requires us to inform you that:

This information is being collected to allow the BLM to determine if you qualify for a waiver from the payment of \$100 per mining claim or site maintenance fee established in 30 U.S.C. 28f and the implementing regulations at 43 CFR 3830. A response to this request is required in accordance with the statute to obtain your benefit.

BLM would like you to know that you do not have to respond to this, or any other, Federal agency-sponsored information collection unless it displays a currently valid OMB control number.

Public reporting burden for this form is estimated to average 8 minutes (0.133 hours) per response, including time to review instructions, gathering and maintaining data, and completing and reviewing the form. Direct comments regarding this burden estimate, or any other aspect of this form, to the U.S. Department of the Interior, Bureau of Land Management, (1004-0114) Bureau Information Collection Clearance Officer (WO-630), Mail Stop 401 LS, 1849 C St, N.W., Washington, D.C. 20240.

PHOENIX, ARIZONA  
RECEIVED  
BLM AZ STATE OFFICE  
AUG 25 11:42 AM '99  
FOR OFFICIAL USE ONLY

UNITED STATES  
DEPARTMENT OF THE INTERIOR  
BUREAU OF LAND MANAGEMENT

FORM APPROVED  
OMB NO.: 1004-0114  
Expires: October 31, 2016

367989

**AFFIDAVIT OF ANNUAL ASSESSMENT WORK**

**WHEN RECORDED, MAIL DOCUMENT TO:**

**NAME:** Richard D Rosenlof

**ADDRESS:** 7329 E Pueblo Ave

**CITY, STATE, ZIP:** Mesa, AZ 85208

**FOR COUNTY RECORDER'S USE**

No. of Claims <sup>5</sup>

x \$10/claim

*EAG* Total due BLM \$ 50.00

*337 6262*

**TO ALL WHOM IT MAY CONCERN:**

- The undersigned certifies that at least \$100 per claim was expended for development, labor and improvements, or equivalent value added, as the annual assessment work for the assessment year ending September 1, 2015 for the following contiguous unpatented mining claim(s), located in the County of Maricopa, in the State of Arizona.

BLM Serial No.	Name of Claim	Tp Rg Sec Mer				County Recordation Book and Page No.	Date
		Example: 13N 5E 14 MDM					
367991	GR3	6N	4W	4			
367992	GR 4	6N	4W	4			
385647	KONSTA	6N	4W	NE4			
389168	Find It 1	84	2E	NW4			
408059	WR	9N	2E	NW4			

(Continued on page 2)

RECEIVED  
2015 JUN 25 A 11:42  
COUNTY RECORDER  
MARICOPA COUNTY, ARIZONA  
*Ran*



2. Type of labor and improvements (specify what was done and give the total value for that labor and improvement to show at least \$100 for each claim). If a geological, geochemical, or geophysical survey was performed, as per 30 U.S.C. 28-1, reference the title of the report of survey, give cost and date of the survey and report, and indicate it was filed with the County Recorder:

Description of Work Performed	Value of Work Performed	Date Work Was Performed
Find it 1 Continued to search bed rock in old stream bed	\$300.00	Feb 1-5 2015
WR did additional test boring on promising veins found last year	\$350.00	May and June 2015
GR3 & GR4 Repaired washed out road to claim and metal detected four days by 3 people. Dug test hole looking for vein.	\$250.00	June and July 2015
Konsta did further drilling searching the extent of vein found last year.	\$200.00	August 2015

3. Name and mailing address of each person who performed the labor and improvements:

Name (please print)	Current Mailing Address (please print)
Richard D Rosenlof	7329 E Pueblo Ave Mesa, Az 85208
Damon Rosenlof	1895 E Palmcroft Tempe AZ 85282
Dalton Rosenlof	1895 E Palmcroft Tempe AZ 85282
Dean Rosenlof	7967 S Dateland Tempe AZ 85284

4. Name and mailing address of each person who holds and claims the subject mining claim(s) for the valuable minerals contained therein. Be sure to indicate if there is a change of address:

Name (please print)	Current Mailing Address (please print)
Richard D Rosenlof	7329 E Pueblo Ave Mesa, AZ 85208
Susan Skepper	7329 E Pueblo Ave Mesa AZ 85208
Damon Rosenlof	1895 E Palmcroft Tempe AZ 85282
Lori Rosenlof	1895 E Palmcroft Tempe AZ 85282
Dean Rosenlof	7967 S Dateland Tempe AZ 85284
Kim Rosenlof	7967 S Dateland Tempe AZ 85284

RECEIVED  
 COUNTY CLERK  
 PUEBLO  
 AUG 28  
 11:42  
 PUEBLO, ARIZONA

5. The undersigned testifies that on the date of January, 20<sup>14</sup>, all monuments required by law were erected upon the subject claim(s), and all notices required by law were posted on the subject claim(s) or copies thereof were in place, and at said date, each corner monument bore or contained



markings sufficient to appropriately designate the corner of the claim to which it pertains and the name of the claim(s).

I hereby certify under penalty of perjury under the laws of the State of Arizona that the foregoing statements are true and correct:

*Robert J. Rosenblum* Date: 21 Aug 2015  
(Signature of person responsible for above statement)

Title 18 U.S.C. 1001 and 43 U.S.C. 1212 make it a crime for any person knowingly and willfully to make to any department or agency of the United States any false, fictitious or fraudulent statements or representations as to any matter within its jurisdiction.


**Notary Block**

SUBSCRIBED AND SWORN TO before me, this 21 day of August 2015

By: *Victoria E. Kroff*  
(Signature of Affiant)

Title: *Notary Public*

My Commission Expires: 02/27/2019



**INSTRUCTIONS**

1. This is an optional form that may be used to satisfy the requirements for the Bureau of Land Management (BLM) under the provisions of 43 U.S.C. §1744 and 30 U.S.C. §28-28d and the regulations thereunder (43 CFR part 3835). Since local and State laws may vary, you should contact your local and State agencies where the claims are located to ensure all applicable laws and requirements are satisfied.
2. The claimant(s) must fill in the date in paragraph 1 for the applicable assessment year and the county and state where the claims are located.
3. All claim names, BLM serial numbers, legal descriptions, and original county recording information must be listed for the claims pertaining to this assessment notice.
4. The claimant(s) must complete paragraph 2 listing all labor or improvements which was performed on or did benefit the subject mining claims. The value and date of the labor or improvements must also be listed. The total amount of labor or improvements can be listed, but the total expenditure must equal at least \$100 for each claim.
5. The names and current mailing addresses of the person(s) performing the labor shall be listed in paragraph 3.
6. The name and current mailing address of each owner (claimant) of the claims shall be listed in paragraph 4. The mailing address shall be the owner's address and not the address of an agent or anyone representing the claimant. Be sure to note if there has been a change of address.
7. Paragraph 5 shall be completed to show the date it was verified that all monuments required by law were properly erected, all notices were posted, and that corners were appropriately designated for all claims listed.
8. An exact legible reproduction or duplicate (other than microfilm or other electronic media) of this affidavit or another type of affidavit of assessment work that you file or will file in the county where each claim is located, must be filed with the BLM on or before December 30 of the calendar year in which the assessment year ends. For mill or tunnel sites, a separate notice of intent to hold must be filed with the BLM on or before December 30. Requirements for filing a notice of intent to hold can be found at 43 CFR 3835.33.
9. A processing fee of \$10 for each claim listed must be remitted to the BLM along with this or any other affidavit of assessment work.

2015 AUG 25 4:11 PM

## NOTICES

**THE PRIVACY ACT** and 43 CFR 2.48(d) require that you be furnished with the following information in connection with the information requested by this form.

**AUTHORITY:** 30 U.S.C. §28-28d and 43 CFR part 3835 permit collection of the information requested by this form.

**PRINCIPAL PURPOSE:** The BLM will use the information you provide to document compliance with 43 U.S.C. 1744 and that assessment work has been completed in accordance with 30 U.S.C. § 28-28d and 43 CFR part 3835 in lieu of paying the maintenance fee for the mining claims listed on this form.

**ROUTINE USES:** The BLM will only disclose this information in accordance with the provisions at 43 CFR 2.56(b) and (c).

**EFFECT OF NOT PROVIDING INFORMATION:** Disclosure of the requested information is required by 30 U.S.C. § 28-28d and 43 CFR part 3835 for claimants qualified to perform assessment work in lieu of paying the maintenance fee. Failure to submit all the requested information or to complete this form will delay the BLM's processing of the form and may preclude the BLM's acceptance of the assessment work information, which may result in forfeiture of the mining claim(s) by the claimant.

**THE PAPERWORK REDUCTION ACT** requires us to inform you that:

Use of this form is optional. You must perform assessment if a waiver to pay the maintenance fee has been requested. This form is provided to help you attest that annual assessment work has been completed in lieu of paying the maintenance fee for your claim(s). Submission of the requested information is necessary to obtain or retain a benefit.

You do not have to respond to this or any other Federal agency-sponsored information collection unless it displays a valid OMB control number.

**BURDEN HOURS STATEMENT:** The estimated public reporting burden for this form is 30 minutes per response, including the time for reviewing instructions, gathering and maintaining data, and completing and reviewing the form. You may submit comments regarding the burden estimate or any other aspect of this form to: U.S. Department of the Interior, Bureau of Land Management (1004-0114), Bureau Information Collection Clearance Officer (WO-630), 1849 C Street, N.W., Room 2134LM, Washington, D.C. 20240.

RECEIVED  
BLM STATE OFFICE  
2015 AUG 25 A 11:41  
PHOENIX, ARIZONA

UNITED STATES DEPARTMENT OF INTERIOR  
BUREAU OF LAND MANAGEMENT

## CLAIM NAME/NUMBER INDEX

Case Disp Txt = ACTIVE

County: MARICOPA

<u>Claim Name/Number</u>	<u>Serial Number</u>	<u>Claimant(s)</u>	<u>Mer</u>	<u>Twn</u>	<u>Range</u>	<u>Sec</u>	<u>Subdiv</u>	<u>Location Date</u>	<u>Case Closed</u>
KONSTA	AMC395647	ROSENLOF DAMON	14	0060N	0040W	004	NE	12/01/2008	
		ROSENLOF DEAN	14	0060N	0040W	004	NE	12/01/2008	
		ROSENLOF KIM	14	0060N	0040W	004	NE	12/01/2008	
		ROSENLOF LORI	14	0060N	0040W	004	NE	12/01/2008	
		ROSENLOF RICHARD D	14	0060N	0040W	004	NE	12/01/2008	
		SKEPPER SUSAN	14	0060N	0040W	004	NE	12/01/2008	

\*DISCLOSURE\* ALL INFORMATION RECEIVED IN THIS OFFICE MAY NOT YET BE LISTED ON THIS REPORT. NAMES AND ADDRESSES ARE ENTERED AS THEY APPEAR ON THE LOCATION NOTICE OR ARE ABBREVIATED TO FIT LIMITED SPACE; THEREFORE, THEY MAY NOT APPEAR IN THE EXPECTED SEQUENCE. A BLANK LATEST ASSESSMENT YEAR IN THIS REPORT DOES NOT CONSTITUTE AN ABANDONED CLAIM.



**United States Department of the Interior**  
**Bureau of Land Management**  
 LANDS/RECREATION & PLANNING  
 ONE N CENTRAL AVE  
 PHOENIX, AZ 85004 -2203  
 Phone: 602-417-9200

Receipt

No: 3376262


<b>Transaction #:</b> 3474489	
<b>Date of Transaction:</b> 08/25/2015	
<b>CUSTOMER:</b>	
RICHARD D ROSENLOF 7329 E PUEBLO AVE MESA, AZ 85208-2730 US	


LINE #	QTY	DESCRIPTION	REMARKS	UNIT PRICE	TOTAL
1	1.00	LOCATABLE MINERALS / MINING CLAIMS- NOT NEW-UNADJUD, ONE AUTH NO. ONLY / MINING CLAIM MONEY RECEIVED <b>CASES: AMC367991/\$50.00</b>	2016 WAIV & 2015 POL (5)	- n/a -	50.00
<b>TOTAL:</b>					<b>\$50.00</b>

PAYMENT INFORMATION			
NOTE: Items will appear on credit card statement as "Bureau of Land Mgmt CO".			
1	AMOUNT:	50.00	POSTMARKED: N/A
	TYPE:	CREDIT CARD	RECEIVED: 08/25/2015
	NAME:	ROSENLOF, RICHARD D 7329 E PUEBLO AVE MESA AZ 85208-2730 US	
	CARD NO:	XXXXXXXXXXXX4790	AUTH CODE: 114309
	NAME ON CARD:	RICHARD D ROSENLOF	
	EXPIRES:	08/2019	
	SIGNATURE:		

REMARKS


This receipt was generated by the automated BLM Collections and Billing System and is a paper representation of a portion of the official electronic record contained therein.

BY: 



PHOENIX AZ 852

19 OCT 2015 PM 3 L



DLMAZ STATE OFFICE

2015 OCT 21 P 2:58

PHOENIX, ARIZONA

Bureau of Land Management  
Arizona State office  
One N. Central Avenue Suite 800  
Phoenix AZ 85004-4427

85004442700



1292

UNITED STATES  
DEPARTMENT OF THE INTERIOR  
BUREAU OF LAND MANAGEMENT  
**MAINTENANCE FEE WAIVER CERTIFICATION**

AMC 367989  
395647  
389168  
408059  
FORM APPROVED  
OMB NO. 1004-0114  
Expires: October 31, 2016

SEE INSTRUCTIONS ON PAGE 2

1. This small miner waiver is filed for the assessment year beginning on September 1, 2014 and ending on September 1, 2015.
2. The undersigned and all related parties owned ten or fewer mining claims, mill, or tunnel sites located and maintained on Federal lands in the United States of America on September 1, 2014.
3. The undersigned have performed the assessment work required by law for each mining claim listed prior to filing this waiver and understand that by filing this form the undersigned must file an affidavit of assessment work with the Bureau of Land Management (BLM) by the December 30th following the filing of this waiver.
4. The undersigned understand that if the assessment work obligation has not yet come due under 30 U.S.C. 28 (for those claims in their first assessment year only), a notice of intent to hold reciting this condition must be recorded by the December 30th following the filing of this waiver.
5. The undersigned understand that mill and tunnel sites may also be listed on this waiver and be waived from payment of the maintenance fee, and that a notice of intent to hold for these sites is required to be filed with the BLM by the December 30th following the filing of this waiver.
6. The undersigned understand and acknowledge that pursuant to 43 U.S.C. 1212 and 18 U.S.C. 1001, the filing or recording of a false, fictitious, or fraudulent document with the BLM may result in a fine of up to \$250,000, a prison term not to exceed five years, or both.
7. The mining claims, mill or tunnel sites for which this waiver from payment of the maintenance fees is requested are:

CLAIM OR SITE NAME	BLM RECORDATION SERIAL NUMBER
1. GR 3	✓ 367991
2. GR 4	367992
3. Konsta	385647 395647
4. Find It 1	389168
5. WR	408059
6.	
7.	
8.	
9.	
10.	

ENTERED  
A 483  
SEP 11 2014  
BY: PB

The owner(s) (claimants) of the above mining claims and sites are:

Richard D Rosenlof ✓  
\_\_\_\_\_  
(Owner's Name - Please Print)  
7329 E Pueblo Ave  
\_\_\_\_\_  
(Owner's Mailing Address)

*Richard D Rosenlof*  
\_\_\_\_\_  
(Owner's Signature)  
Mesa AZ 85208  
\_\_\_\_\_  
(City) (State) (Zip Code)

Susan Skepper ✓  
\_\_\_\_\_  
(Owner's Name - Please Print)  
7329 E Pueblo Ave  
\_\_\_\_\_  
(Owner's Mailing Address)

*Susan Skepper*  
\_\_\_\_\_  
(Owner's Signature)  
Mesa AZ 85208  
\_\_\_\_\_  
(City) (State) (Zip Code)

Damon Rosenlof ✓  
\_\_\_\_\_  
(Owner's Name - Please Print)  
1895 E Palmcroft  
\_\_\_\_\_  
(Owner's Mailing Address)

*Damon Rosenlof*  
\_\_\_\_\_  
(Owner's Signature)  
Tempe AZ 85282  
\_\_\_\_\_  
(City) (State) (Zip Code)

Lori Rosenlof ✓  
\_\_\_\_\_  
(Owner's Name - Please Print)  
1895 E Palmcroft  
\_\_\_\_\_  
(Owner's Mailing Address)

*Lori Rosenlof*  
\_\_\_\_\_  
(Owner's Signature)  
Tempe AZ 85282  
\_\_\_\_\_  
(City) (State) (Zip Code)

CHECKED SEP 24 2014  
PB

RECEIVED SEP 11 2014  
AZ STATE OFFICE  
Address Updated  
15 AUG 15 11:11 AM '14  
Address Updated  
PB



Dean Rosenlof  
(Owner's Name - Please Print)

*Dean Rosenlof*  
(Owner's Signature)

7967 S Dateland  
(Owner's Mailing Address)

Tempe AZ 85284  
(City) (State) (Zip Code)

Kim Rosenlof  
(Owner's Name - Please Print)

- NOT LISTED ON ANY CLAIMS -

*Kim Rosenlof*  
(Owner's Signature)

7967 S Dateland  
(Owner's Mailing Address)

Tempe AZ 85284  
(City) (State) (Zip Code)

(Owner's Name - Please Print)

(Owner's Signature)

(Owner's Mailing Address)

(City) (State) (Zip Code)

(Owner's Name - Please Print)

(Owner's Signature)

(Owner's Mailing Address)

(City) (State) (Zip Code)

18 U.S.C. 1001 and 43 U.S.C. 1212 make it a crime for any person knowingly and willfully to make to any department or agency of the United States any false, fictitious or fraudulent statements or representations as to any matter within its jurisdiction.

INSTRUCTIONS

1. This certification is made under the provisions of 43 U.S.C. § 1744 and 30 U.S.C. §28-28k and the regulations thereunder (43 CFR Part 3830).
2. The claimant(s) must fill in the dates in paragraph 1 for the beginning and ending of the assessment year for which this waiver is sought.
3. The claimant(s) must fill in the date in paragraph 2 for the beginning of the assessment year for which this waiver is sought.
4. All claim and site names and BLM serial numbers must be listed for the mining claims, mill sites, and tunnel sites for which the waiver is sought.
5. All owners of the mining claims, mill sites, and tunnel sites and their addresses must be given.
6. This waiver form must be signed by all the claimants or their designated agent, in original form. If an agent is designated, a notarized designation of agent, signed by all of the claimants with proper address given, must be submitted with this waiver.
7. This form must be filed no later than September 1st for the upcoming assessment year in the BLM State Office where the mining claims or sites are recorded, or the waiver cannot be granted by the BLM. (Example: To obtain a waiver for the assessment year 2012, which begins on September 1, 2011, you must qualify for and file for a waiver no later than September 1, 2011, in the proper BLM State Office.)
8. For all mining claims which require assessment work, you must record an affidavit of labor on or before the December 30th immediately following the filing of this waiver. For all other mining claims or sites waived, you must record a notice of intent to hold on or before the December 30th immediately following the filing of this waiver.
9. Mill and tunnel sites may also be listed on this waiver and be waived from payment of the maintenance fee. A notice of intent to hold for these sites is required to be filed by the December 30th following the filing of this waiver.

ENTERED  
AC 483  
SEP 11 2011  
BY: *pb*

PHOENIX, ARIZONA

2011 AUG 15 A 11:48

RECEIVED BLM AZ STATE OFFICE

FOR OFFICIAL USE ONLY

UNITED STATES  
DEPARTMENT OF THE INTERIOR  
BUREAU OF LAND MANAGEMENT

FORM APPROVED  
OMB NO.: 1004-0114  
Expires: October 31, 2016

36 1707  
389168  
395647  
408059

**AFFIDAVIT OF ANNUAL ASSESSMENT WORK**

**WHEN RECORDED, MAIL DOCUMENT TO:**

**NAME:** Richard D Rosenlof

**ADDRESS:** 7329 E Pueblo Ave

**CITY, STATE, ZIP:** Mesa AZ 85208

**FOR COUNTY RECORDER'S USE**

No. of Claims 5  
x \$10/claim  
Total due BLM \$ 50.<sup>00</sup>

**TO ALL WHOM IT MAY CONCERN:**

1. The undersigned certifies that at least \$100 per claim was expended for development, labor and improvements, or equivalent value added, as the annual assessment work for the assessment year ending September 1, 2014 for the following contiguous unpatented mining claim(s), located in the County of Maricopa, in the State of Arizona.

BLM Serial No.	Name of Claim	Tp Rg Sec Mer				County Recordation Book and Page No.	Date
		Example: 13N 5E 14 MDM					
367991	GR 3	6N	4W	4			
367992	GR 4	64	4W	4			
<del>385647</del> <i>Should be AMC 395647</i>	Konsta	6N	4W	NE4			
389168	Find It 1	8N	2E	NW4			
408059	WR	9N	2E	NW4			

USED THE WRONG NUMBER

RECEIVED  
STATE OFFICE  
2014 AUG 15 A 11:48  
PHOENIX, ARIZONA

ENTERED  
AUG 18 2014  
BY: RAM

# 310 2466

2. Type of labor and improvements (specify what was done and give the total value for that labor and improvement to show at least \$100 for each claim). If a geological, geochemical, or geophysical survey was performed, as per 30 U.S.C. 28-1, reference the title of the report of survey, give cost and date of the survey and report, and indicate it was filed with the County Recorder:

Description of Work Performed	Value of Work Performed	Date Work Was Performed
Fid it 1 Trenched large area search for base rock on old stream bed.	\$200.00	Jan 2014
WR Did test boring on various quartz veins	\$150.00	Feb 2014
Gr 3 & GR4 worked on access road to claims	\$300.00	March, April 2014
Konsta drilled tests checking for gold one test 4oz gold 7 silver per ton	\$200.00	Feb, April 2014

3. Name and mailing address of each person who performed the labor and improvements:

**Name (please print)**

Richard D Rosenlof

Damon Rosenlof

**Current Mailing Address (please print)**

7329 E Pueblo Ave Mesa AZ 85208

1895 E Palmcroft Tempe AZ 85282

4. Name and mailing address of each person who holds and claims the subject mining claim(s) for the valuable minerals contained therein. Be sure to indicate if there is a change of address:

**Name (please print)**

Richard D Rosenlof

Susan Skepper

Damon Rosenlof

Lori Rosenlof

Dean Rosenlof

Kim Rosenlof

**Current Mailing Address (please print)**

7329 E Pueblo Ave mesa AZ 85208

7329 E Pueblo Ave Mesa AZ 85208

1895 E Palmcroft Tempe AZ 85282

1895 E Palmcroft Tempe AZ 85282

7967 S Dateland Tempe AZ 85284

7967 S Dateland Tempe AZ 85284

RECEIVED  
 IN AZ STATE OFFICE  
 2014 AUG 15 A 11:48  
 PHOENIX, ARIZONA

5. The undersigned testifies that on the date of January, 20<sup>14</sup>, all monuments required by law were erected upon the subject claim(s), and all notices required by law were posted on the subject claim(s) or copies thereof were in place, and at said date, each corner monument bore or contained



markings sufficient to appropriately designate the corner of the claim to which it pertains and the name of the claim(s).

I hereby certify under penalty of perjury under the laws of the State of Arizona that the foregoing statements are true and correct:

Richard M. Rendon  
(Signature of person responsible for above statement)

Date: Aug 6, 2014

Title 18 U.S.C. 1001 and 43 U.S.C. 1212 make it a crime for any person knowingly and willfully to make to any department or agency of the United States any false, fictitious or fraudulent statements or representations as to any matter within its jurisdiction.

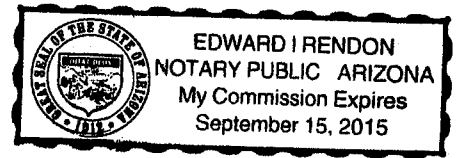
**Notary Block**

SUBSCRIBED AND SWORN TO before me, this 6<sup>th</sup> day of August 20 14

By: [Signature]  
(Signature of Affiant)

Title: Notary

My Commission Expires: Sept 15, 2015



**INSTRUCTIONS**

1. This is an optional form that may be used to satisfy the requirements for the Bureau of Land Management (BLM) under the provisions of 43 U.S.C. §1744 and 30 U.S.C. §28-28d and the regulations thereunder (43 CFR part 3835). Since local and State laws may vary, you should contact your local and State agencies where the claims are located to ensure all applicable laws and requirements are satisfied.
2. The claimant(s) must fill in the date in paragraph 1 for the applicable assessment year and the county and state where the claims are located.
3. All claim names, BLM serial numbers, legal descriptions, and original county recording information must be listed for the claims pertaining to this assessment notice.
4. The claimant(s) must complete paragraph 2 listing all labor or improvements which was performed on or did benefit the subject mining claims. The value and date of the labor or improvements must also be listed. The total amount of labor or improvements can be listed, but the total expenditure must equal at least \$100 for each claim.
5. The names and current mailing addresses of the person(s) performing the labor shall be listed in paragraph 3.
6. The name and current mailing address of each owner (claimant) of the claims shall be listed in paragraph 4. The mailing address shall be the owner's address and not the address of an agent or anyone representing the claimant. Be sure to note if there has been a change of address.
7. Paragraph 5 shall be completed to show the date it was verified that all monuments required by law were properly erected, all notices were posted, and that corners were appropriately designated for all claims listed.
8. An exact legible reproduction or duplicate (other than microfilm or other electronic media) of this affidavit or another type of affidavit of assessment work that you file or will file in the county where each claim is located, must be filed with the BLM on or before December 30 of the calendar year in which the assessment year ends. For mill or tunnel sites, a separate notice of intent to hold must be filed with the BLM on or before December 30. Requirements for filing a notice of intent to hold can be found at 43 CFR 3835.33.
9. A processing fee of \$10 for each claim listed must be remitted to the BLM along with this or any other affidavit of assessment work.

RECEIVED  
BLM AZ STATE OFFICE

### Customer Name Update Screen

System ID:MC

Name:	ROSENLOF LORI	<b>Lookup</b>	
Proprietor #:	2265839	Renumber To:	
Category:	P - PRIVATE		
Address:	1895 E PALMCROFT DR		
City:	TEMPE		
State:	AZ		
Zip:	852822859		
	<input type="checkbox"/> UNDELIVERABLE		
Email:			

*Address Updated*  
**INTERC**  
 SEP 11 2014  
 BY: *PB*

**Save**      Save/Override DataFlux  
**Delete**      **Renumber**

Customer details successfully saved for Customer Id 2265839

### Customer Name Update Screen

System ID: MC

Name: ROSENLOF LORI

Lookup

Proprietor #: 2265839

Renumber To:

Category: P - PRIVATE

Address: 1901 E PALMCROFT DR

*← Previous Address*

City: TEMPE

State: AZ

Zip: 852822947

UNDELIVERABLE

Email:

Save

Save/Override DataFlux

Delete

Renumber



### Customer Name Update Screen

System ID:MC

Name:	ROSENLOF DAMON	<input type="button" value="Lookup"/>
Proprietor #:	2265838	Renumber To:
Category:	P - PRIVATE	
Address:	1895 E PALMCROFT DR	
City:	TEMPE	
State:	AZ	
Zip:	852822859	
	<input type="checkbox"/> UNDELIVERABLE	
Email:		


*Address Updated*  
**ENTERED**  
SEP 11 2014  
BY: *JB*

Customer details successfully saved for Customer Id 2265838

List of Proprietors
ROSENLOF DAMON[2265838], 1901 E PALMCROFT DR, , TEMPE, AZ, 852822947, P, MATCHED
<i>↑ Previous Address</i>

Select Cancel

**United States Department of the Interior**  
**Bureau of Land Management**  
 LANDS/RECREATION & PLANNING  
 ONE N CENTRAL AVE  
 PHOENIX, AZ 85004 -2203  
 Phone: 602-417-9200



Receipt

No: 3102466

<b>Transaction #:</b> 3194035	
<b>Date of Transaction:</b> 08/15/2014	
<b>CUSTOMER:</b>	
RICHARD D ROSENLOF 7329 E PUEBLO AVE MESA, AZ 85208-2730 US	

LINE #	QTY	DESCRIPTION	REMARKS	UNIT PRICE	TOTAL
1	1.00	LOCATABLE MINERALS / MINING CLAIMS- NOT NEW-UNADJUD, ONE AUTH NO. ONLY / MINING CLAIM MONEY RECEIVED CASES: AMC367991/\$50.00	POL 2014/5 WAV	- n/a -	50.00
<b>TOTAL:</b>					<b>\$50.00</b>

PAYMENT INFORMATION			
1	AMOUNT:	50.00	POSTMARKED: N/A
	TYPE:	CHECK	RECEIVED: 08/15/2014
	CHECK NO:	911	
	NAME:	ROSENLOF, RICHARD D 7329 E PUEBLO AVE MESA AZ 85208-2730 US	

REMARKS

This receipt was generated by the automated BLM Collections and Billing System and is a paper representation of a portion of the official electronic record contained therein.



**DEPARTMENT OF THE INTERIOR  
BUREAU OF LAND MANAGEMENT  
MINING CLAIMS**

Run Date/Time: 10/07/2014 02:06 PM

**(LIVE) Serial Register Page**

Page 1 of 1

**01 10-21-1976;090STAT0090;43USC1744**  
**Case Type 384201: PLACER CLAIM**  
**Claim Name: KONSTA**  
**Commodity :**  
**Case Disposition: ACTIVE**  
**Required Maintenance Fee: \$930.00**

**Total Acres**  
**120.000**

**Serial Number**  
**AMC395647**  
**Lead File Number**  
**AMC395647**

Name & Address	Int Rel
ROSENLOF DAMON 1895 E PALMCROFT DR TEMPE, AZ 85282-2859	CLAIMANT
ROSENLOF LORI 1895 E PALMCROFT DR TEMPE, AZ 85282-2859	CLAIMANT
SKEPPER SUSAN 7329 E PUEBLO AVE MESA, AZ 85208-2730	CLAIMANT
ROSENLOF DEAN 7967 S DATELAND DR TEMPE, AZ 85284-1334	CLAIMANT
ROSENLOF RICHARD D 7329 E PUEBLO AVE MESA, AZ 85208-2730	CLAIMANT
ROSENLOF KIM 7967 S DATELAND DR TEMPE, AZ 85284-1334	CLAIMANT

Mer Twp Rng Sec	Quadrant	District/Field Office	County
14 0060N 0040W 004	NE	HASSAYAMPA FO	MARICOPA

Act Date	Code	Action	Action Remarks	Receipt Number
12/01/2008	403	LOCATION DATE		
12/17/2008	395	RECORDATION NOTICE RECD	2	1841362
08/15/2014	483	SMALL MINER CERT FILED	2015	
08/15/2014	480	EVID OF ASSMT FILED	2014	3102466
08/26/2013	483	SMALL MINER CERT FILED	2014	
07/26/2013	480	EVID OF ASSMT FILED	2013	2840454
08/02/2012	483	SMALL MINER CERT FILED	2013	
08/02/2012	480	EVID OF ASSMT FILED	2012	2621287
08/24/2011	483	SMALL MINER CERT FILED	2012	
08/24/2011	480	EVID OF ASSMT FILED	2011	2413748
08/04/2010	483	SMALL MINER CERT FILED	2011	
08/04/2010	480	EVID OF ASSMT FILED	2010	2183644
08/03/2009	483	SMALL MINER CERT FILED	2010	
08/03/2009	480	EVID OF ASSMT FILED	2009	1968849
12/17/2008	484	LOCATION YEAR / MAINTENANCE	2009	1841362
09/15/2014	635	AMENDED LOCATION FILED	REDUCE ACRES	3129335
08/18/2014	393	DECISION/NOTICE ISSUED	AMEND OR DISCVRY INFO	
01/20/2010	669	LAND STATUS CHECKED		
04/22/2009	396	TRF OF INTEREST FILED	ROSENLOF WALTER	1908157
04/22/2009	396	TRF OF INTEREST FILED	ROSENLOF DOROTHY	1908157
12/17/2008	501	ACCT ADV IN LEAD FILE	AMC395647;	

Line Nr Remarks

**NO WARRANTY IS MADE BY BLM  
FOR USE OF THE DATA FOR  
PURPOSES NOT INTENDED BY BLM**

UNITED STATES  
DEPARTMENT OF THE INTERIOR  
BUREAU OF LAND MANAGEMENT

**MAINTENANCE FEE WAIVER CERTIFICATION**

SEE INSTRUCTIONS ON PAGE 2

408059  
*[Signature]*  
2013

367989  
395647  
389168  
FORM APPROVED  
OMB NO. 1004-0114  
Expires: August 31, 2013  
119  
2014

- This small miner waiver is filed for the assessment year beginning on September 1, 2012 and ending on September 1, 2013.
- The undersigned and all related parties owned ten or fewer mining claims, mill, or tunnel sites located and maintained on Federal lands in the United States of America on September 1, 2012 2013
- The undersigned have performed the assessment work required by law for each mining claim listed prior to filing this waiver and understand that by filing this form, an affidavit of assessment work must be recorded by the December 30th following the filing of this waiver.
- The undersigned understand that if the assessment work obligation has not yet come due under 30 U.S.C. 28 (for those claims in their first assessment year only), a notice of intent to hold reciting this condition must be recorded by the December 30th following the filing of this waiver.
- The undersigned understand that mill and tunnel sites may also be listed upon this waiver and be waived from payment of the maintenance fee, and that a notice of intent to hold for these sites is required to be recorded by the December 30th immediately following the filing of this waiver.
- The undersigned understand and acknowledge that pursuant to 43 U.S.C. 1212 and 18 U.S.C. 1001, the filing or recording of a false, fictitious, or fraudulent document with the Bureau of Land Management may result in a fine of up to \$250,000, a prison term not to exceed five years, or both.
- The mining claims, mill or tunnel sites for which this waiver from payment of the maintenance fees is requested are:

CLAIM OR SITE NAME	BLM RECORDATION SERIAL NUMBER
1. GR # 3	367991
2. GR # 4	367992
3. Konsta	395647
4. Find It 1	395647- 389168
5. WR	408059
6.	
7.	
8.	
9.	
10.	

wrong Amc#  
used  
notified  
10/28/13 by  
phone

RECEIVED  
BLM - DENVER OFFICE  
413 JUL 26 A 9:48  
DENVER, ARIZONA

The owner(s) (claimants) of the above mining claims and sites are:

Richard D Rosenlof  
(Owner's Name - Please Print)  
7329 E Pueblo Ave  
(Street or P.O. Box)  
Mesa AZ 85208  
(City) (State) (Zip Code)

*[Signature: Richard D Rosenlof]*  
(Owner's Signature)

Susan Skepper  
(Owner's Name - Please Print)  
7329 E Pueblo Ave  
(Street or P.O. Box)  
Mesa AZ 85208  
(City) (State) (Zip Code)

*[Signature: Susan Skepper]*  
(Owner's Signature)

Damon Rosenlof  
(Owner's Name - Please Print)  
1895 E Palmcruft  
(Street or P.O. Box)  
Tempe AZ 85202  
(City) (State) (Zip Code)

*[Signature]*  
(Owner's Signature)

ENTERED  
SEP 17 2013  
BY: *[Signature]*

Lori Rosenlof  
Lori  
(Owner's Name - Please Print)

1895 E Palmcruft  
(Street or P.O. Box)

*Lori Rosenlof*  
(Owner's Signature)

Tempe AZ 85202  
(City) (State) (Zip Code)

Dean Rosenlof  
DEAN ROSENLOF  
(Owner's Name - Please Print)

7967 S Dateland  
(Street or P.O. Box)

*Dean Rosenlof*  
(Owner's Signature)

Tempe AZ 85284  
(City) (State) (Zip Code)

Kim Rosenlof  
*Kim Rosenlof*  
(Owner's Name - Please Print)

7967 S Dateland  
(Street or P.O. Box)

*Kim Rosenlof*  
(Owner's Signature)

Tempe AZ 85284  
(City) (State) (Zip Code)

(Owner's Name - Please Print)

(Owner's Signature)

(Street or P.O. Box)

(City) (State) (Zip Code)

Title 18 U.S.C. Section 1001 and Title 43 U.S.C. Section 1212 makes it a crime for any person knowingly and willfully to make to any department or agency of the United States any false, fictitious or fraudulent statements or representations as to any matter within its jurisdiction.

INSTRUCTIONS

1. This certification is made under the provisions of §1744 of Title 43 and § 28-28k of Title 30 of the United States Code; and the regulations thereunder (43 CFR Part 3830).
2. The claimant(s) must fill in the dates in paragraph 1 for the beginning and ending of the assessment year for which this waiver is sought.
3. The claimant(s) must fill in the date in paragraph 2 for the beginning of the assessment year for which this waiver is sought.
4. All claim and site names and Bureau of Land Management (BLM) serial numbers must be listed for the mining claims, mill sites, and tunnel sites for which the waiver is sought.
5. All owners of the mining claims, mill sites, and tunnel sites and their addresses must be given.
6. This waiver form must be signed by all the claimants or their designated agent, in original form. If an agent is designated, a notarized designation of agent, signed by all of the claimants with proper address given, must be submitted with this waiver.
7. This form must be filed no later than September 1st for the upcoming assessment year in the BLM State Office where the mining claims or sites are recorded, or the waiver cannot be granted by the BLM. (Example: To obtain a waiver for the assessment year 2012, which begins on September 1, 2011, you must qualify for and file for a waiver no later than September 1, 2011, in the proper BLM State Office.)
8. For all mining claims which require assessment work, you must record an affidavit of labor on or before the December 30th immediately following the filing of this waiver. For all other mining claims or sites waived, you must record a notice of intent to hold on or before the December 30th immediately following the filing of this waiver.
9. Mill and tunnel sites may also be listed upon this waiver and be waived from payment of the maintenance fee. A notice of intent to hold for these sites is required to be filed by the December 30th following the filing of this waiver.

RECEIVED

2013 JUL 26 9:48

BLM STATE OFFICE  
DEAN

pg 2 of 2

FOR OFFICIAL USE ONLY



When Recorded Return Document to:

<b>R</b>	Mr. Richard Rosenlof	_____
	7329 E. Pueblo Ave.	_____
	Mesa AZ 85208	_____

Check here is this is a change of address.

Telephone: 480-497-9173

E-mail address: rosenlof1@gmail.com

**AFFIDAVIT OF PERFORMANCE OF ANNUAL WORK**

1. State of Arizona, County of MARICOPA ss:

2. I (Name) \_\_\_\_\_

3. Reside at (Address):

<b>R</b>	Mr. Richard Rosenlof	_____
	7329 E. Pueblo Ave.	_____
	Mesa AZ 85208	_____

BLM Date Stamp	2013 JUL 26 A 9:48	MESA, ARIZONA
----------------------	--------------------	---------------

City \_\_\_\_\_ County MARICOPA

State AZ Zip 85208 being duly sworn, depose and say that I am a citizen of the United States, more than eighteen years of age, and that all of the facts set forth in this affidavit, subject to the provisions and penalties of 18 U.S.C. 1001 pertaining to the filing of false, fictitious, or fraudulent statements with the United States, are true and correct according to the best of my knowledge, information and belief.

4. Owner's name and address (If not shown in Items 1-3 above). \_\_\_\_\_

5. That I am personally acquainted with the mining claim(s). The work and improvements were made by and at the expense of the owner(s) of said claim(s). Said contiguous group of claims, listed on this document, are situated in the

(optional) Mining District; MARICOPA County, Arizona.

Line No.	AMC NUMBER	CLAIM/SITE NAME	COUNTY RECORDER DATA (If available)	TWP	RNG	SEC
1	367991	GR# 3	MARICOPA	6N	4W	4
2	367992	GR# 4	MARICOPA	6N	4W	4
3	389168	Find IT 1	MARICOPA	8N	2E	NW4
4	385647	KONSTA	MARICOPA	6N	2E	NW4
5	408059	WR	MARICOPA	8N	2E	28
6						

95647

**ENTERED**

AUG 28 2013

BY: AT

AFFIDAVIT OF PERFORMANCE OF ANNUAL WORK – page 2

BLM  
Date  
Stamp

2013 JUL 26 A 9:48  
PHOENIX, ARIZONA

RECEIVED  
BLM AZ STATE OFFICE

7						
8						
9						
10						

6. That between the dates starting at 12 o'clock noon on September 1, 20 12 and ending at 12 o'clock noon on September 1, 20 13 at least \$ 100.00 dollars worth of work and improvements were done and performed upon said claim(s) or upon one or more of a contiguous group of claims for the benefit of all, wholly or partly outside of a contiguous group of claims for the benefit of all, not including the location work.

7. That the following persons were employed to perform the work and improvements described herein: Richard Rosenlof, Damon Rosenlof, Dean Rosenlof & wives

8. That the work and improvements performed were: see attached sheet

9. Dated: 7-25-2013 Signature: Richard D. Rosenlof

SUBSCRIBED AND SWORN TO before me, a Notary Public, this 25 day of July 2013

By: Richard D. Rosenlof

Notary Public [Signature]

My Commission Expires 04-05-2015



Bureau of Land Management  
Arizona State Office  
[www.az.blm.gov](http://www.az.blm.gov)

No. of Claims: 5 x \$10 = 50  
Check No.: 856 Init. [Signature]  
Receipt No.: 2840454  
For BLM Use Only

Form: MCF108  
Revised Jan. 2006  
Page 2 of 2

**Affidavit of Annual Work 2012**

**Claim GR # 3 AMC # 367991** Richard Rosenlof, Damon Rosenlof, Dean Rosenlof Dug a trench across a wash be to bed rock. Small amount of gold found. 60 hours of labor.

**Claim GR # 4 AMC # 367992** Richard Rosenlof, Damon Rosenlof, Susan Skepper, Lori Rosenlof prospected over the claim and took samples of ore. Worked on 3 ½ weekends 65 hours.

**Claim Konsta AMC #395647** Richard Rosenlof did geo chemical testing on an area 500 X 500 ft. Checked the field samples. Laid out the grid pattern readings Secured 100 lbs of ore to test. Worked on site 50 hours.

**Claim Find It AMC # 389168** Richard Rosenlof, Kim Rosenlof, Dean Rosenlof Ran the high banker at several site on the river. Ran samples from other areas of claim at the same time. Small amount of gold secured. 120 hours of work done on weekends.

**Claim WR AMC # 408059** Richard Rosenlof Camped on claim for 4 weeks Bore testing two veins. Several buckets of ore samples removed for further testing, several samples sent out for assay. 178 hours of work performed. Spoke to BLM manager on site about opening a road to the top vein which was closed by BLM preventing taking equipment to vein location by Jeep.

7-25-2013

Richard D. Rosenlof

Richard D. Rosenlof

RECEIVED  
BLM AZ STATE OFFICE  
2013 JUL 26 A 9 49  
PHOENIX, ARIZONA



United States Department of the Interior

Bureau of Land Management

LANDS/RECREATION & PLANNING

ONE N CENTRAL AVE

PHOENIX, AZ 85004 -2203

Phone: 602-417-9200

Receipt

No:

2840454

<b>Transaction #:</b> 2926045	
<b>Date of Transaction:</b> 07/26/2013	
<b>CUSTOMER:</b>	
RICHARD D ROSENLOF 7329 E PUEBLO AVE MESA, AZ 85208-2730 US	

LINE #	QTY	DESCRIPTION	REMARKS	UNIT PRICE	TOTAL
1	1.00	LOCATABLE MINERALS / MINING CLAIMS-NOT NEW-UNADJUD, ONE AUTH NO. ONLY / MINING CLAIM MONEY RECEIVED CASES: AMC367991/\$50.00	POL 2013/5 WAV	- n/a -	50.00
<b>TOTAL:</b>					<b>\$50.00</b>

PAYMENT INFORMATION					
1	AMOUNT:	50.00	POSTMARKED:	N/A	
	TYPE:	CHECK	RECEIVED:	07/26/2013	
	CHECK NO:	856			
	NAME:	ROSENLOF, RICHARD D 7329 E PUEBLO AVE MESA AZ 85208-2730 US			

<b>REMARKS</b>

This receipt was generated by the automated BLM Collections and Billing System and is a paper representation of a portion of the official electronic record contained therein.

When Recorded Return Document to:

Mr. Richard Rosenlof\*  
7329 E. Pueblo Ave.  
Mesa AZ 85208

AMC 367989  
AMC 395647  
AMC 389168  
AMC 408059

Check here is this is a change of address.

Telephone: 480-497-9173

E-mail address: Rosenlof1@gmail.com

**AFFIDAVIT OF PERFORMANCE OF ANNUAL WORK**

1. State of Arizona, County of MARICOPA ss:

2. I (Name) Richard Rosenlof

3. Reside at (Address) 7329 E. Pueblo Ave

City MESA County MARICOPA

RECEIVED  
BLM AZ STATE OFFICE  
2012 AUG -2 P 12:26  
PHOENIX, ARIZONA  
BLM  
Date  
Stamp

State AZ Zip 85208 being duly sworn, depose and say that I am a citizen of the United States, more than eighteen years of age, and that all of the facts set forth in this affidavit, subject to the provisions and penalties of 18 U.S.C. 1001 pertaining to the filing of false, fictitious, or fraudulent statements with the United States, are true and correct according to the best of my knowledge, information and belief.

4. Owner's name and address (If not shown in Items 1-3 above).

5. That I am personally acquainted with the mining claim(s). The work and improvements were made by and at the expense of the owner(s) of said claim(s). Said contiguous group of claims, listed on this document, are situated in the

(optional) Mining District; MARICOPA County, Arizona.

Line No.	AMC NUMBER	CLAIM/SITE NAME	COUNTY RECORDER DATA (If available)	TWP	RNG	SEC
1	367991	GR # 3	MARICOPA	6N	4W	4
2	367992	GR # 4	MARICOPA	6N	4W	4
3	389168	Find IT 1	MARICOPA	8N	2E	NW4
4	<del>325647</del>	KONSTA	MARICOPA	6N	2E	NW4
5	408059	WR	MARICOPA	8N	2E	28
6						

395647

↑  
Corrected serial #

Form: MCF108  
Revised Jan. 2006  
Page 1 of 2

8/28/2012

ENTERED INTO COMPUTER

RECEIVED  
 BLM AZ STATE OFFICE  
 2012 AUG - 2 P 12: 26  
 PHOENIX, ARIZONA  
 BLM  
 Date  
 Stamp

7						
8						
9						
10						

6. That between the dates starting at 12 o'clock noon on September 1, 20 11 and ending at 12 o'clock noon on September 1, 20 12 at least \$ 100.00 dollars worth of work and improvements were done and performed upon said claim(s) or upon one or more of a contiguous group of claims for the benefit of all, wholly or partly outside of a contiguous group of claims for the benefit of all, not including the location work.

7. That the following persons were employed to perform the work and improvements described herein: RICHARD ROSENLOF, DAMON ROSENLOF, DEAN ROSENLOF & FAMILIES

8. That the work and improvements performed were: SEE ATTACHED SHEET

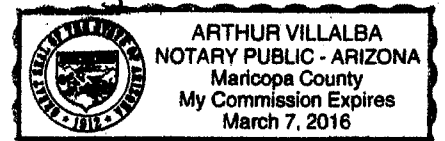
9. Dated: Aug 2, 2012 Signature: Robert D. Rosenlof

SUBSCRIBED AND SWORN TO before me, a Notary Public, this 2<sup>nd</sup> day of August 20 12

By: Robert D. Rosenlof.

Notary Public [Signature]

My Commission Expires March 7, 2016



Bureau of Land Management  
 Arizona State Office  
[www.az.blm.gov](http://www.az.blm.gov)

No. of Claims: 5 x \$10 = 50.00  
 Check No.: CC Init. [Signature]  
 Receipt No.: 2621287  
 For BLM Use Only

Form: MCF108  
 Revised Jan. 2006  
 Page 2 of 2



UNITED STATES  
DEPARTMENT OF THE INTERIOR  
BUREAU OF LAND MANAGEMENT

Print Reset

FORM APPROVED  
OMB NO. 1004-0114  
Expires: August 31, 2013

124

MAINTENANCE FEE WAIVER CERTIFICATION

SEE INSTRUCTIONS ON PAGE 2

1. This small miner waiver is filed for the assessment year beginning on September 1, 2012 and ending on September 1, 2013.
2. The undersigned and all related parties owned ten or fewer mining claims, mill, or tunnel sites located and maintained on Federal lands in the United States of America on September 1, 2012.
3. The undersigned have performed the assessment work required by law for each mining claim listed prior to filing this waiver and understand that by filing this form, an affidavit of assessment work must be recorded by the December 30th following the filing of this waiver.
4. The undersigned understand that if the assessment work obligation has not yet come due under 30 U.S.C. 28 (for those claims in their first assessment year only), a notice of intent to hold reciting this condition must be recorded by the December 30th following the filing of this waiver.
5. The undersigned understand that mill and tunnel sites may also be listed upon this waiver and be waived from payment of the maintenance fee, and that a notice of intent to hold for these sites is required to be recorded by the December 30th immediately following the filing of this waiver.
6. The undersigned understand and acknowledge that pursuant to 43 U.S.C. 1212 and 18 U.S.C. 1001, the filing or recording of a false, fictitious, or fraudulent document with the Bureau of Land Management may result in a fine of up to \$250,000, a prison term not to exceed five years, or both.
7. The mining claims, mill or tunnel sites for which this waiver from payment of the maintenance fees is requested are:

CLAIM OR SITE NAME	BLM RECORDATION SERIAL NUMBER
1. GR # 3	367991
2. GR # 4	367992
3. Konsta	395647
4. Find it 1	<del>395647</del> 389168 corrected
5. WR	408059
6.	
7.	
8.	
9.	
10.	

The owner(s) (claimants) of the above mining claims and sites are:

Richard D Rosenlof  
 (Owner's Name - Please Print)  
 7329 E Pueblo Ave  
 (Street or P.O. Box)  
 Mesa AZ 85208  
 (City) (State) (Zip Code)

*Richard D Rosenlof*  
 (Owner's Signature)



Richard D Rosenlof  
 7329 E Pueblo Ave  
 Mesa AZ 85208-2730

Susan Skepper  
 (Owner's Name - Please Print)  
 7329 E Pueblo Ave  
 (Street or P.O. Box)  
 Mesa AZ 85208  
 (City) (State) (Zip Code)

*Susan Skepper*  
 (Owner's Signature)

Damon Rosenlof  
 (Owner's Name - Please Print)  
 1901 E Palmcroft  
 (Street or P.O. Box)  
 Tempe AZ 85202  
 (City) (State) (Zip Code)

*[Signature]*  
 PHOENIX, ARIZONA  
 (Owner's Signature)

RECEIVED  
 BLM AZ STATE OFFICE  
 2012 AUG - 2 P 12:21

8/28/2012

ENTERED INTO COMPUTER

Lori Rosenlof  
(Owner's Name - Please Print)

*Lori Rosenlof*  
(Owner's Signature)

1901 E Palmcroft  
(Street or P.O. Box)

Tempe AZ 85202  
(City) (State) (Zip Code)

Dean Rosenlof  
(Owner's Name - Please Print)

*D. Rosenlof*  
(Owner's Signature)

1895 E Palmcroft  
(Street or P.O. Box)

Tempe AZ 85202  
(City) (State) (Zip Code)

Kim Rosenlof  
(Owner's Name - Please Print)

*Kim Rosenlof*  
(Owner's Signature)

1895 E Palmcroft  
(Street or P.O. Box)

Tempe AZ 85202  
(City) (State) (Zip Code)

(Owner's Name - Please Print)

(Owner's Signature)

(Street or P.O. Box)

(City) (State) (Zip Code)

Title 18 U.S.C. Section 1001 and Title 43 U.S.C. Section 1212 makes it a crime for any person knowingly and willfully to make to any department or agency of the United States any false, fictitious or fraudulent statements or representations as to any matter within its jurisdiction.

INSTRUCTIONS

1. This certification is made under the provisions of §1744 of Title 43 and § 28-28k of Title 30 of the United States Code; and the regulations thereunder (43 CFR Part 3830).
2. The claimant(s) must fill in the dates in paragraph 1 for the beginning and ending of the assessment year for which this waiver is sought.
3. The claimant(s) must fill in the date in paragraph 2 for the beginning of the assessment year for which this waiver is sought.
4. All claim and site names and Bureau of Land Management (BLM) serial numbers must be listed for the mining claims, mill sites, and tunnel sites for which the waiver is sought.
5. All owners of the mining claims, mill sites, and tunnel sites and their addresses must be given.
6. This waiver form must be signed by all the claimants or their designated agent, in original form. If an agent is designated, a notarized designation of agent, signed by all of the claimants with proper address given, must be submitted with this waiver.
7. This form must be filed no later than September 1st for the upcoming assessment year in the BLM State Office where the mining claims or sites are recorded, or the waiver cannot be granted by the BLM. (Example: To obtain a waiver for the assessment year 2012, which begins on September 1, 2011, you must qualify for and file for a waiver no later than September 1, 2011, in the proper BLM State Office.)
8. For all mining claims which require assessment work, you must record an affidavit of labor on or before the December 30th immediately following the filing of this waiver. For all other mining claims or sites waived, you must record a notice of intent to hold on or before the December 30th immediately following the filing of this waiver.
9. Mill and tunnel sites may also be listed upon this waiver and be waived from payment of the maintenance fee. A notice of intent to hold for these sites is required to be filed by the December 30th following the filing of this waiver.

RECEIVED  
BLM AZ STATE OFFICE  
2012 AUG -2 P 12:26  
PHOENIX ARIZONA  
OFFICIAL USE ONLY

**Affidavit of performance of Annual Work**  
**2011**

Claim **Gr # 3 AMC # 367991** Richard, Damon, Dean Roesenlof Worked 3 weekends dry washing to bed rock on washes in the area. Flack gold was found and steps to finding the source are under way. Approximately 24 working hours were spent on the claim.


Claim **Gr # 4 Amc# 367992, and Konsta AMC # 395647** Both claims were walked using metal detectors by Richard Rosenlof, Damon Rosenlof. Rock samples were taken for further testing. One area of interest is scheduled for core drilling In the coming year. 48 hours were put in into the detection.

Claim **Find it 1 AMC 389168** Being it on the river several weekends were spent high banking and carrying samples of the surrounding mountains to run through the set up. Micron gold was found and assays of material show ½ ounce of gold and several other metals per ton. The face of the mountain was removed by the old timers Have not found any tailings from their operation, believe the ore was taken to the Gillette stamp mill for processing.

96 hours were used to do tests using high banking and panning.

Claim **WR AMC 408059** Several rock samples removed from various veins and further testing was done at home. Samples sent out for XRF analyzing and ½ ounce of gold was located. Study of the area to locating the sites for trenching into the veins is being done. Working with Jeff Gursh to secure a gate to allow moving equipment to the area. Approximately 36 hours of work has been done on this claim.

204 hours worked was performed on the claim. At a cost of \$20.00 per hour =  
**\$4080 for the year.**

  
**Richard D. Rosenlof**

RECEIVED  
BLM AZ STATE OFFICE  
2012 AUG - 2 P 12: 26  
PHOENIX, ARIZONA

**United States Department of the Interior**  
**Bureau of Land Management**  
 LANDS/RECREATION & PLANNING  
 ONE N CENTRAL AVE  
 PHOENIX, AZ 85004 -2203  
 Phone: 602-417-9200

Receipt

No: 2621287

<b>Transaction #:</b> 2701640	
<b>Date of Transaction:</b> 08/02/2012	
CUSTOMER:	
RICHARD D ROSENLOF 7329 E PUEBLO AVE MESA, AZ 85208-2730 US	

LINE #	QTY	DESCRIPTION	REMARKS	UNIT PRICE	TOTAL
1	1.00	LOCATABLE MINERALS / MINING CLAIMS- NOT NEW-UNADJUD, ONE AUTH NO. ONLY / MINING CLAIM MONEY RECEIVED CASES: AMC367991/\$50.00	2012 POL & 2013WAIV (5)	- n/a -	50.00
<b>TOTAL:</b>					<b>\$50.00</b>

PAYMENT INFORMATION			
NOTE: Items will appear on credit card statement as "Bureau of Land Mgmt CO".			
1	AMOUNT:	50.00	POSTMARKED: N/A
	TYPE:	CREDIT CARD	RECEIVED: 08/02/2012
	NAME:	ROSENLOF, RICHARD D 7329 E PUEBLO AVE MESA AZ 85208-2730 US	
	CARD NO:	XXXXXXXXXXXX3070	AUTH CODE: 022213
	NAME ON CARD:	RICHARD D ROSENLOF	
	EXPIRES:	09/2014	
	SIGNATURE:		

REMARKS

This receipt was generated by the automated BLM Collections and Billing System and is a paper representation of a portion of the official electronic record contained therein.



UNITED STATES  
DEPARTMENT OF THE INTERIOR  
BUREAU OF LAND MANAGEMENT

**MAINTENANCE FEE WAIVER CERTIFICATION**

SEE INSTRUCTIONS ON PAGE 2

AMC 408059  
AMC 389168  
FORM APPROVED  
OMB NO. 1004-0114  
Expires: August 31, 2013  
AMC 395647  
AMC 367989

428

1. This small miner waiver is filed for the assessment year beginning on September 1, 2011 and ending on September 1, 2012.
2. The undersigned and all related parties owned ten or fewer mining claims, mill, or tunnel sites located and maintained on Federal lands in the United States of America on September 1, 2011.
3. The undersigned have performed the assessment work required by law for each mining claim listed prior to filing this waiver and understand that by filing this form, an affidavit of assessment work must be recorded by the December 30th following the filing of this waiver.
4. The undersigned understand that if the assessment work obligation has not yet come due under 30 U.S.C. 28 (for those claims in their first assessment year only), a notice of intent to hold reciting this condition must be recorded by the December 30th following the filing of this waiver.
5. The undersigned understand that mill and tunnel sites may also be listed upon this waiver and be waived from payment of the maintenance fee, and that a notice of intent to hold for these sites is required to be recorded by the December 30th immediately following the filing of this waiver.
6. The undersigned understand and acknowledge that pursuant to 43 U.S.C. 1212 and 18 U.S.C. 1001, the filing or recording of a false, fictitious, or fraudulent document with the Bureau of Land Management may result in a fine of up to \$250,000, a prison term not to exceed five years, or both.
7. The mining claims, mill or tunnel sites for which this waiver from payment of the maintenance fees is requested are:

CLAIM OR SITE NAME	BLM RECORDATION SERIAL NUMBER
1. GR # 3	367991
2. GR # 4	367992
3. Konsta	395647
4. Find It 1	395647 389168
5. WR	408059
6.	
7.	
8.	
9.	
10.	

RECEIVED  
BLM AZ STATE OFFICE  
2011 AUG 24 A 9:55  
PHOENIX, ARIZONA

The owner(s) (claimants) of the above mining claims and sites are:

Richard D Rosenlof  
 (Owner's Name - Please Print)  
 7329 E Pueblo Ave  
 (Street or P.O. Box)  
 Mesa AZ 85208  
 (City) (State) (Zip Code)

*Richard D Rosenlof*  
 (Owner's Signature)

Susan Skepper  
 (Owner's Name - Please Print)  
 7329 E Pueblo Ave  
 (Street or P.O. Box)  
 Mesa AZ 85208  
 (City) (State) (Zip Code)

x *Susan Skepper*  
 (Owner's Signature)

Damon Rosenlof  
 (Owner's Name - Please Print)  
 1901 E Palmcroft  
 (Street or P.O. Box)  
 Tempe AZ 85202  
 (City) (State) (Zip Code)

*Damon Rosenlof*  
 (Owner's Signature)

(Continued on page 2)

ENTERED IN COMPUTER  
RE 8-30-11

Slr.

Lori Rosenlof  
(Owner's Name - Please Print)

1901 E Palmcruft  
(Street or P.O. Box)

*Lori Rosenlof*  
(Owner's Signature)

Tempe AZ 85202  
(City) (State) (Zip Code)

Dean Rosenlof  
(Owner's Name - Please Print)

1895 E Palmcruft  
(Street or P.O. Box)

*Dean Rosenlof*  
(Owner's Signature)

Tempe AZ 85202  
(City) (State) (Zip Code)

Kim Rosenlof  
(Owner's Name - Please Print)

1895 E Palmcruft  
(Street or P.O. Box)

*Kim Rosenlof*  
(Owner's Signature)

Tempe AZ 85202  
(City) (State) (Zip Code)

(Owner's Name - Please Print)

(Owner's Signature)

(Street or P.O. Box)

(City) (State) (Zip Code)

Title 18 U.S.C. Section 1001 and Title 43 U.S.C. Section 1212 makes it a crime for any person knowingly and willfully to make to any department or agency of the United States any false, fictitious or fraudulent statements or representations as to any matter within its jurisdiction.

INSTRUCTIONS

1. This certification is made under the provisions of §1744 of Title 43 and § 28-28k of Title 30 of the United States Code; and the regulations thereunder (43 CFR Part 3830).
2. The claimant(s) must fill in the dates in paragraph 1 for the beginning and ending of the assessment year for which this waiver is sought.
3. The claimant(s) must fill in the date in paragraph 2 for the beginning of the assessment year for which this waiver is sought.
4. All claim and site names and Bureau of Land Management (BLM) serial numbers must be listed for the mining claims, mill sites, and tunnel sites for which the waiver is sought.
5. All owners of the mining claims, mill sites, and tunnel sites and their addresses must be given.
6. This waiver form must be signed by all the claimants or their designated agent, in original form. If an agent is designated, a notarized designation of agent, signed by all of the claimants with proper address given, must be submitted with this waiver.
7. This form must be filed no later than September 1st for the upcoming assessment year in the BLM State Office where the mining claims or sites are recorded, or the waiver cannot be granted by the BLM. (Example: To obtain a waiver for the assessment year 2012, which begins on September 1, 2011, you must qualify for and file for a waiver no later than September 1, 2011, in the proper BLM State Office.)
8. For all mining claims which require assessment work, you must record an affidavit of labor on or before the December 30th immediately following the filing of this waiver. For all other mining claims or sites waived, you must record a notice of intent to hold on or before the December 30th immediately following the filing of this waiver.
9. Mill and tunnel sites may also be listed upon this waiver and be waived from payment of the maintenance fee. A notice of intent to hold for these sites is required to be filed by the December 30th following the filing of this waiver.

PHOENIX  
2011 AUG 21 A 9:56  
RECEIVED  
BLM AZ STATE OFFICE  
RIZONA

FOR OFFICIAL USE ONLY



## NOTICES

**The Privacy Act** and 43 CFR 2.48(d) require that you be furnished the following information in connection with the information requested by this form.

**AUTHORITY:** 30 U.S.C. 28f and 43 CFR part 3835 permit collection of the information requested by this form.

**PRINCIPAL PURPOSE:** The BLM will use the information you provide to verify that the owner(s) (claimants(s)) of a mining claim has/have complied with 30 U.S.C. 28f and 43 CFR part 3835 and is/are entitled to perform assessment work in lieu of paying the maintenance fee for the mining claims listed on this form.

**ROUTINE USES:** The BLM will only disclose this information in accordance with the provisions at 43 CFR 2.56(b) and (c).

**EFFECT OF NOT PROVIDING INFORMATION:** Disclosure of the requested information is required by 30 U.S.C. 28f and 43 CFR part 3835 for those claimants qualified to request the small miner waiver allowed. Failure to submit all the requested information or to complete this form will delay the BLM's processing of the form and may preclude the BLM's acceptance of the maintenance fee waiver request, which may result in forfeiture of the mining claim or site by the claimant.

**The Paperwork Reduction Act** requires us to inform you that:

The BLM collects this information to determine whether or not you are qualified for waiver of maintenance fees.

Submission of the requested information is necessary to obtain or retain a benefit.

You do not have to respond to this or any other Federal agency-sponsored information collection unless it displays a currently valid OMB control number.

**BURDEN HOURS STATEMENT:** Public reporting burden for this form is estimated to average 20 minutes per response, including the time for reviewing instructions, gathering and maintaining data, and completing and reviewing the form. You may submit comments regarding the burden estimate or any other aspect of this form to: U.S. Department of the Interior, Bureau of Land Management (1004-0114), Bureau Information Collection Clearance Officer (WO-630), Mail Stop 401 LS, 1849 C St., N.W., Washington, D.C. 20240.

RECEIVED  
BLM AZ STATE OFFICE  
2011 AUG 24 A 9:56  
PHOENIX, ARIZONA

**NOTICE OF INTENTION TO HOLD MINING CLAIMS/SITES**

When Recorded Return Document to:

Richard D. RosenbF  
7379 E. Pueblo Ave  
MESA AZ 85208

RECEIVED  
 BLM STATE OFFICE  
 PHOENIX, ARIZONA  
 2011 JUN 24 A 9:56  
 BLM  
 Date  
 Stamp

Check here if this is a change of address.

Telephone: 480-497-9173

E-mail Address RosenbF1@Gmail.com

I (We) intend to hold the claims(s) and/or site(s) listed below for the calendar year 20\_\_, and I (We) have filed or will file a Notice of Intent to Hold in the county where the claim (s) is located.

Reason for filing a Notice of Intent to Hold instead of an assessment work filing (check one):

- Maintenance fee was paid to maintain claim(s) during this assessment year.
- Mill or tunnel sites.
- Claim(s) was located during the current assessment year.
- BLM has deferred assessment work (attach copy of decision granting deferment, or pending petition for deferment including date petition was filed.)

Line No.	AMC NUMBER	CLAIM/SITE NAME	COUNTY RECORDER DATA (If available)	TWP	RNG	SEC
1	367991	GR # 3	MARICOPA	6N	4W	4
2	367992	GR # 4	MARICOPA	6N	4W	4
3	385647	KONSTA	MARICOPA	6N	4W	NE4
4	389168	Find IT 1	MARICOPA	8N	2E	NW4
5	408059	WR	MARICOPA	8N	2E	28
6						
7						
8						
9						
10						

ENTERED IN COMPUTER  
 RE for AMC 408059  
 8-30-11



NOTICE OF INTENTION TO HOLD MINING CLAIMS/SITES  
page 2

RECEIVED  
STATE OFFICE  
2011 AUG 24 A 9:56  
TUCSON, ARIZONA  
BLM  
Date  
Stamp

1. State of Arizona, County of MARICOPA

2. I (Name) Richard Rosealf

3. Reside at (Address) 7329 E. Pueblo Ave.

City MESA County MARICOPA State AZ Zip 85208 being duly sworn, depose and say that I am a citizen of the United States, more than eighteen years of age, that all of the facts set forth in this notice, subject to the provisions and penalties of 18 U.S.C. 1001 pertaining to the filing of false, fictitious, or fraudulent statements with the United States, are true and correct according to the best of my knowledge, information and belief.

4. Owner's name and address (If not shown in Items 1-3 above). \_\_\_\_\_

5. Dated: 8-22-2011 Signature: Richard D Rosealf

Bureau of Land Management  
Arizona State Office  
[www.az.blm.gov](http://www.az.blm.gov)

No. of Claims: 5 x \$10 = 50.00  
Check No: ~~220~~ 0730 Init. SC  
Receipt No.: 2413748  
For BLM Use Only

When Recorded Return Document to:

Richard D Rosenlof  
7329 E Pueblo Ave  
Mesa AZ 85208

Check here if this is a change of address.

Telephone: \_\_\_\_\_

E-mail address: Rosenlot1@gmail.com

**AFFIDAVIT OF PERFORMANCE OF ANNUAL WORK**

- 1. State of Arizona, County of MARICOPA ss:
  - 2. I (Name) Richard Rosenlof
  - 3. Reside at (Address) 7329 E. Pueblo Ave
- City Mesa County MARICOPA

RECEIVED  
 I.M. AZ STATE OFFICE  
 2011 AUG 24 A 9:56  
 PHOENIX, ARIZONA  
 BLM  
 Date  
 Stamp

State AZ zip 85208 being duly sworn, depose and say that I am a citizen of the United States, more than eighteen years of age, and that all of the facts set forth in this affidavit, subject to the provisions and penalties of 18 U.S.C. 1001 pertaining to the filing of false, fictitious, or fraudulent statements with the United States, are true and correct according to the best of my knowledge, information and belief.

4. Owner's name and address (If not shown in Items 1-3 above). \_\_\_\_\_

5. That I am personally acquainted with the mining claim(s). The work and improvements were made by and at the expense of the owner(s) of said claim(s). Said contiguous group of claims, listed on this document, are situated in the

(optional) Mining District; MARICOPA County, Arizona.

Line No.	AMC NUMBER	CLAIM/SITE NAME	COUNTY RECORDER DATA (If available)	TWP	RNG	SEC
1	367991	GR# 3	MARICOPA	6N	4W	4
2	367992	GR# 4	MARICOPA	6N	4W	4
3	389168	FINA IT 1	MARICOPA	8N	2E	NW4
4	385647	KONSTA	MARICOPA	6N	2E	NW4
5	408059	WR	MARICOPA	8N	2E	28
6						

R2 8-30-11  
 ENTERED IN COMPUTER

AFFIDAVIT OF PERFORMANCE OF ANNUAL WORK – page 2

RECEIVED  
BLM STATE OFFICE  
2011 AUG 24 A 9:56  
PHOENIX, ARIZONA

BLM  
Date  
Stamp

7					
8					
9					
10					

6. That between the dates starting at 12 o'clock noon on September 1, 2010 and ending at 12 o'clock noon on September 1, 2011 at least \$ 100.00 dollars worth of work and improvements were done and performed upon said claim(s) or upon one or more of a contiguous group of claims for the benefit of all, wholly or partly outside of a contiguous group of claims for the benefit of all, not including the location work.

7. That the following persons were employed to perform the work and improvements described herein: \_\_\_\_\_


Richard Rosenlof, Damon Rosenlof, Dawn Rosenlof + Wives

8. That the work and improvements performed were: See attached sheet

9. Dated: 8-23-2011 Signature: Richard D Rosenlof

SUBSCRIBED AND SWORN TO before me, a Notary Public, this 23 day of August 2011

By: Richard D Rosenlof  
Notary Public Brittany Wolk  
My Commission Expires April 5, 2015



No. of Claims: 5 x \$10 = 50  
Check No.: 0730nit. SC  
Receipt No.: 2413748  
For BLM Use Only

Bureau of Land Management  
Arizona State Office  
[www.az.blm.gov](http://www.az.blm.gov)

## Affidavit of Annual Work 2010

**Claim GR # 3 AMC # 367991** Richard Rosenlof, Dean Rosenlof, Damon Rosenlof  
Dry washed to bed rock in three washes. Limited gold found. Work done on 2  
weekends 54 hours of work done.


**Claim GR # 4 AMC # 367992** Richard Rosenlof, Damon Rosenlof, Susan Skepper,  
Lori Rosenlof Trenched to bed rock in 3 areas. Done on 3 weekends 72 hours.

**Claim Konsta AMC # 395647** Richard Rosenlof in one week did 50 geochemical  
test and took 5 5 gal pail samples to crush. Work done in one week 56 hours

**Claim Find It AMC # 389168** Richard Rosenlof, Dean Rosenlof, Kim Rosenlof High  
banked on the river, Hauled 30 pails of dirt to run through the unit besides running  
samples from 3 locations on the river. Work was done over 5 weekends. 96 hours.

**Claim WSR # AMC # 408059** Richard Rosenlof Camped for three weeks taking  
samples from 2 likely veins. 126 spot samples of rock from the mountain side, top. In  
addition, 30- 5 gal pails of ore samples are being crushed and run through various  
methods of extraction. Over 168 hours

Richard D Rosenlof  
7329 E Pueblo Ave  
Mesa, Az 85208

  
8/22/2011

RECEIVED  
AZ STATE OFFICE  
2011 AUG 24 A 9:56  
MARIQUA, ARIZONA



United States Department of the Interior  
 Bureau of Land Management  
 LANDS/RECREATION & PLANNING  
 ONE N CENTRAL AVE  
 PHOENIX, AZ 85004 -2203  
 Phone: 602-417-9200

Receipt

No: 2413748

<b>Transaction #:</b> 2489108	
<b>Date of Transaction:</b> 08/24/2011	
<b>CUSTOMER:</b>	
RICHARD D ROSENLOF 7329 E PUEBLO AVE MESA, AZ 85208-2730 US	

LINE #	QTY	DESCRIPTION	REMARKS	UNIT PRICE	TOTAL
1	1.00	LOCATABLE MINERALS / MINING CLAIMS-NOT NEW-UNADJUD, ONE AUTH NO. ONLY / MINING CLAIM MONEY RECEIVED CASES: AMC367991/\$50.00	WAIVER & POL & NOI (5)	- n/a -	50.00
<b>TOTAL:</b>					<b>\$50.00</b>

PAYMENT INFORMATION			
1	AMOUNT:	50.00	POSTMARKED: N/A
	TYPE:	CHECK	RECEIVED: 08/24/2011
	CHECK NO:	0730	
	NAME:	ROSENLOF, RICHARD D 7329 E PUEBLO AVE MESA AZ 85208-2730 US	

REMARKS

This receipt was generated by the automated BLM Collections and Billing System and is a paper representation of a portion of the official electronic record contained therein.

UNITED STATES DEPARTMENT OF THE INTERIOR  
BUREAU OF LAND MANAGEMENT

Amc 367989  
Amc 395647  
Amc 389168

**MAINTENANCE FEE WAIVER CERTIFICATION**

164

FORM APPROVED  
OMB NO. 1004-0114  
Expires: February 28, 2010

SEE INSTRUCTIONS ON REVERSE

1. This small miner waiver is filed for the assessment year beginning at noon on September 1, **2010** and ending at noon on September 1, **2011**.
2. The undersigned and all related parties owned ten or fewer mining claims, mill, or tunnel sites located and maintained on Federal lands in the United States of America on September 1, **2010**.
3. The undersigned have performed the assessment work **required by law** for each mining claim listed **prior to filing this waiver** and understand that by filing this form; an affidavit of assessment work **must** be recorded by the December 30th following the filing of this waiver.
4. The undersigned understand that if the assessment work obligation has not yet come due under 30 U.S.C. 28 (for those claims in their first assessment year only); a notice of intent to hold reciting this condition **must** be recorded by the December 30th following the filing of this waiver.
5. The undersigned understand that mill and tunnel sites may also be listed upon this waiver and be waived from payment of the maintenance fee; and that a notice of intent to hold for these sites is required to be recorded by the December 30th immediately following the filing of this waiver.
6. The undersigned understand and acknowledge that pursuant to 43 U.S.C. 1212 and 18 U.S.C. 1001; the filing or recording of a false, fictitious, or fraudulent document with the Bureau of Land Management may result in a fine of up to \$250,000, a prison term not to exceed five years, or both.
7. The mining claims, mill or tunnel sites for which this waiver from payment of the maintenance fees is requested are:

CLAIM OR SITE NAME	BLM RECORDATION SERIAL NUMBER
1. GR #3	367991
2. GR#4	367992
3. Konsta	395647
4. Find It 1	389168
5.	
6.	
7.	
8.	
9.	
10.	

The owner(s) (claimants) of the above mining claims and sites are:

Richard D Rosenlof  
(Owner's Name - Please Print)

7329 E Pueblo Ave  
(Street or P.O. Box)

Mesa                      AZ                      85208  
(City)                      (State)                      (Zip Code)

Richard D Rosenlof  
(Owner's Signature)

Susan Skepper  
(Owner's Name - Please Print)

7329 E Pueblo Ave  
(Street or P.O. Box)

Mesa                      AZ                      85208  
(City)                      (State)                      (Zip Code)

Susan Skepper  
(Owner's Signature)

Damon Rosenlof  
(Owner's Name - Please Print)

1901 E Palmcruft  
(Street or P.O. Box)

Tempe                      AZ                      85202  
(City)                      (State)                      (Zip Code)

[Signature]  
(Owner's Signature)

(Continued on page 2)

ENTERED INTO COMPUTER  
9/13/10 AT

4/sc

Lori Rosenlof  
(Owner's Name - Please Print)

Lori Rosenlof  
(Owner's Signature)

1901 E Palmcruft  
(Street or P.O. Box)

Tempe AZ 85208  
(City) (State) (Zip Code)

Dean Rosenlof  
(Owner's Name - Please Print)

Dean F Rosenlof  
(Owner's Signature)

1895 E Palmcruft  
(Street or P.O. Box)

Tempe AZ 85208  
(City) (State) (Zip Code)

Kim Rosenlof  
(Owner's Name - Please Print)

[Signature]  
(Owner's Signature)

1895 E Palmcruft  
(Street or P.O. Box)

Tempe AZ 85208  
(City) (State) (Zip Code)

\_\_\_\_\_  
(Owner's Name - Please Print)

\_\_\_\_\_  
(Owner's Signature)

\_\_\_\_\_  
(Street or P.O. Box)

\_\_\_\_\_  
(City) (State) (Zip Code)

**INSTRUCTIONS**

1. This certification is made under the provisions of § 1744 of Title 43 and § 28-28k of Title 30 of the United States Code; and the regulations thereunder (43 CFR Part 3830).
2. The claimant(s) **must** fill in the dates in paragraph 1 for the beginning and ending of the assessment year for which this waiver is sought.
3. The claimant(s) **must** fill in the date in paragraph 2 for the beginning of the assessment year for which this waiver is sought.
4. All claim and site names and Bureau of Land Management (BLM) serial numbers **must** be listed for the mining claims, mill sites, and tunnel sites for which the waiver is sought.
5. All owners of the mining claims, mill sites, and tunnel sites and their addresses **must** be given.
6. This waiver form **must** be signed by all the claimants or their designated agent, in original form. If an agent is designated, a notarized designation of agent, signed by all of the claimants with proper address given, **must** be submitted with this waiver.

7. This form **must** be filed no later than September 1st for the upcoming assessment year in the BLM State Office where the mining claims or sites are recorded, or the waiver cannot be granted by the BLM. (Example: to obtain a waiver for the assessment year 2000, which begins at noon on September 1, 1999, you **must** qualify for and file for a waiver no later than September 1, 1999, in the proper BLM State Office).
8. For all mining claims which require assessment work, you **must** record an affidavit of labor on or before the December 30th immediately following the filing of this waiver. For all other mining claims or sites waived, you must record a notice of intent to hold on or before the December 30th immediately following the filing of this waiver.
9. Mill and tunnel sites may also be listed upon this waiver and be waived from payment of the maintenance fee. A notice of intent to hold for these sites is required to be filed by the December 30th following the filing of this waiver.

**NOTICE/BURDEN HOURS STATEMENT**

The Privacy Act of 1974, *as amended*, and the regulation in 43 CFR 2.48(d) provide that you be furnished the following information in connection with the information required by this certification of waiver from rental fees.

**AUTHORITY:** 30 U.S.C. 28-28k; 43 U.S.C. 1201, 1457, 1740, and 1744; and 43 CFR 3830.

**PRINCIPLE PURPOSE:** This information is to be used to verify that the owner(s) (claimants) of a mining claim has complied with 30 U.S.C. 28f and is entitled to perform assessment work in lieu of paying the maintenance fee for the mining claims listed on this form.

**ROUTINE USE:** (1) Adjudication of the claimant(s) certification of waiver from paying the maintenance fee otherwise required by 30 U.S.C. 28f. (2) Disclosure may be made to appropriate Federal agencies when location is made within the agency's geographic area of responsibility. (3) Information from the record and/or the record will be transferred to the appropriate Federal, State, or local agency, or a member of the public in response to a specific request for pertinent information. (4) Information may also be provided to the Department of Justice or in a proceeding before a court or adjudicative body; or to Federal, State, local or foreign agencies when needed for enforcement of civil or criminal codes or applicable regulations concerning title rights upon the public land.

**EFFECT OF NOT PROVIDING INFORMATION:** Disclosure of this information is required by 30 U.S.C. 28f and 43 CFR Part 3830 for those qualified claimants wishing to take the small miner waiver allowed. Failure to supply the information required in this form to support the claimants certification of waiver from payment of the otherwise required maintenance fees will result in the waiver being disallowed and the mining claims subject to forfeiture by BLM under 30 U.S.C. 28i.

The Paperwork Reduction Act of 1995 requires us to inform you that:

This information is being collected to allow the BLM to determine if you qualify for a waiver from the payment of \$100 per mining claim or site maintenance fee established in 30 U.S.C. 28f and the implementing regulations at 43 CFR 3830. A response to this request is required in accordance with the statute to obtain your benefit.

BLM would like you to know that you do not have to respond to this, or any other, Federal agency-sponsored information collection unless it displays a currently valid OMB control number.

Public reporting burden for this form is estimated to average 20 minutes (.33 hours) per response, including time to review instructions, gathering and maintaining data, and completing and reviewing the form. Direct comments regarding this burden estimate, or any other aspect of this form, to the U.S. Department of the Interior, Bureau of Land Management, (1004-0114) Bureau Information Collection Comments (W-130) Mail Stop 401 LS, 1849 C St., N.W., Washington, D.C. 20240.

2000 APR 11 10 11 AM  
FOR OFFICIAL USE ONLY  
RECEIVED  
BLM AZ STATE OFFICE  
PHOENIX, ARIZONA

**AFFIDAVIT OF PERFORMANCE OF ANNUAL WORK**

1. State of Arizona, County of MARICOPA ss: 390-42-5422  
2. I (Name) Richard Rosenlof  
3. Reside at (Address) 7329 E. Pueblo Ave

City Mesa County MARICOPA  
State AZ Zip 85208 being duly sworn, depose and say that I am a citizen of the United States, more than

eighteen years of age, and that all of the facts set forth in this affidavit, subject to the provisions and penalties of 18

U.S.C. 1001 pertaining to the filing of false, fictitious, or fraudulent statements with the United States, are true and

correct according to the best of my knowledge, information and belief.

BLM

Date

Stamp

4. Owner's name and address (if not shown in Items 1-3 above).

**2010** Mr. Richard Rosenlof  
7329 E. Pueblo Ave.  
Mesa, AZ 85208 ★

NO. OF CLAIMS 4  
AMOUNT 40  
RECEIPT NO. 2183644  
INIT. SC

**\*\* BLM-ASO \*\***

5. That I am personally acquainted with the mining claim(s). The work and improvements were made by and at the expense of the owner(s) of said claim(s). Said contiguous group of claims, listed on this document, are situated in the

(optional) Mining District; MARICOPA County,

Arizona.

Line

No.

AMC

NUMBER CLAIM/SITE NAME COUNTY RECORDER

DATA (if available) TWP RNG SEC

1	GR # 3	367991	6N 4W	4
2	GR # 4	367992	6N 4W	4
3	KONSTA	385647	6N 4W	NE 4
4	Find IT I	389168	8N 2E	NW 4
5				
6				

PHOENIX, ARIZONA

2010 AUG - 11 A 11: 01

RECEIVED  
BLM AZ STATE OFFICE

Form: MCF108

Revised Jan. 2006

Page 1 of 2

**AFFIDAVIT OF PERFORMANCE OF ANNUAL WORK - page 2**

BLM

Date

Stamp

7 See attached sheet 1

8

9

10

6. That between the dates starting at 12 o'clock noon on September 1, 2009 and ending at 12 o'clock noon on

September 1, 2010 at least \$ 3000.00 dollars worth of work and improvements were done and performed

upon said claim(s) or upon one or more of a contiguous group of claims for the benefit of all, wholly or partly outside of

ENTERED INTO COMPUTER

9/13/10 AT

4 SC



3 August 2010

**Affidavit of Annual Work**

Claim GR # 3 AMC # 367991 Richard Rosenlof, Damon Rosenlof, Dean Rosenlof Dry washed to Bed rock in 3 washes with in claimed area. Limited gold found. Used metal detectors over some of the mountain areas. Work done 3 weekends. 6 days of 8 hours worked

Claim GR # 4 AMC # 367992 Richard Rosenlof, Susan Skepper, Lori Rosenlof, Damon Rosenlof Dry washed, and trenched to bed rock. Done over a period of 4 weekends took samples for assay. 8 days of 8 hours worked

Claim Konsta AMC # 395647 Richard Rosenlof, Damon Rosenlof, Dean Rosenlof Tested using Geochemical tests an area 250 ft X 500 ft. Taking Samples every 50 Ft for further lab tests. Gold and silver found in readings. Will Do additional work on finding possible veins. 3 days of 8 hours ea.


Claim Find It 1 AMC # 389168 Richard Rosenlof, Damon Rosenlof, Dean Rosenlof Kim Rosenlof Camped on claim 2 weekends, High banked, dry washed, and took Samples for assay. Samples have shown ore of value. Will evaluate with further testing if area should be worked. 4 days of 8 hours ea.

RECEIVED  
BLM AZ STATE OFFICE  
2010 AUG - 4 A 11: 01  
PHOENIX, ARIZONA

BLM  
Date  
Stamp

**NOTICE OF INTENTION TO HOLD MINING CLAIMS/SITES**

When Recorded Return Document to:

	Mr. Richard Rosenlof 7329 E. Pueblo Ave. Mesa, AZ 85208	★	_____
-----------------------------------------------------------------------------------	---------------------------------------------------------------	---	-------

NO. OF CLAIMS 4  
 AMOUNT 40  
 RECEIPT NO. 2183644  
 INIT. SR  
 \*\* BLM-ASO\*\*

Check here if this is a change of address.

Telephone: 480-497-9173

E-mail Address Rosenlof1@gmail.com

I  intend to hold the claim(s) and/or site(s) listed below for the calendar year 2010, and I

have filed or will

file a Notice of Intent to Hold in the county where the claim (s) is located.

Reason for filing a Notice of Intent to Hold instead of an assessment work filing (check one):

Maintenance fee was paid to maintain claim(s) during this assessment year.

Mill or tunnel sites.

Claim(s) was located during the current assessment year.

BLM has deferred assessment work (attach copy of decision granting deferment, or pending petition for  
deferment including date petition was filed.)

Line

No.

AMC

NUMBER CLAIM/SITE NAME COUNTY RECORDER

DATA (If available) TWP RNG SEC

1	GR-#3	367991	6N	4W	4
2	GR #4	367992	6N	4W	4
3	KOUSTA.	385647	6N	4W	NE4
4	Find IT 1	389168	8N	2E	NW4

6  
7  
8  
9  
10

Form: MCF110

Revised Jan.2006

Page 1 of 2

**NOTICE OF INTENTION TO HOLD MINING CLAIMS/SITES**

BLM

Date


Stamp

page 2

1. State of Arizona, County of MARICOPA

2. I (Name) \_\_\_\_\_

3. Reside at

	Mr. Richard Rosenlof 7329 E. Pueblo Ave. Mesa, AZ 85208	★
-------------------------------------------------------------------------------------	---------------------------------------------------------------	---

City \_\_\_\_\_ State \_\_\_\_\_ Zip \_\_\_\_\_ being duly

sworn, depose and

say that I am a citizen of the United States, more than eighteen years of age, that all of the facts set forth in this

RECEIVED  
BLM/AZ STATE OFFICE  
2010 AUG - 4 A 11: 01  
PHOENIX, ARIZONA

LC

**United States Department of the Interior**  
**Bureau of Land Management**  
 LANDS/RECREATION & PLANNING  
 ONE N CENTRAL AVE  
 PHOENIX, AZ 85004 -2203  
 Phone:

Receipt

No: 2183644

<b>Transaction #:</b> 2253280	
<b>Date of Transaction:</b> 08/04/2010	
<b>CUSTOMER:</b>	RICHARD D ROSENLOF 7329 E PUEBLO AVE MESA, AZ 85208-2730 US

LINE #	QTY	DESCRIPTION	REMARKS	UNIT PRICE	TOTAL
1	1.00	LOCATABLE MINERALS / MINING CLAIMS-NOT NEW-UNADJUD, ONE AUTH NO. ONLY / MINING CLAIM MONEY RECEIVED CASES: AMC367991/\$40.00	NOI & POL & WAIVER (4) SC	- n/a -	40.00
<b>TOTAL:</b>					<b>\$40.00</b>


PAYMENT INFORMATION			
1	AMOUNT:	40.00	POSTMARKED: N/A
	TYPE:	CHECK	RECEIVED: 08/04/2010
	CHECK NO:	0238	
	NAME:	ROSENLOF, RICHARD D 7329 E PUEBLO AVE MESA AZ 85208-2730 US	

<b>REMARKS</b>	

This receipt was generated by the automated BLM Collections and Billing System and is a paper representation of a portion of the official electronic record contained therein.

AMC 367989  
 395647  
 389168

When Recorded Return Document to:

 **Richard Rosenlof**  
 7329 E Pueblo Ave.  
 Mesa, AZ 85208-2730

Check here is this is a change of address.

Telephone: 480-497-9173

E-mail address: rosenlof1@Gmail.com

**AFFIDAVIT OF PERFORMANCE OF ANNUAL WORK**

1. State of Arizona, County of MARICOPA ss:

2. I (Name) Richard Rosenlof

3. Reside at (Address) 7329 E Pueblo Ave.

City MESA County MARICOPA

RECEIVED  
 BLM AZ STATE OFFICE  
 PHOENIX, ARIZONA  
 2009 AUG - 3 A 9: 27  
 BLM  
 Date  
 Stamp

State AZ Zip 85208 being duly sworn, depose and say that I am a citizen of the United States, more than eighteen years of age, and that all of the facts set forth in this affidavit, subject to the provisions and penalties of 18 U.S.C. 1001 pertaining to the filing of false, fictitious, or fraudulent statements with the United States, are true and correct according to the best of my knowledge, information and belief.

4. Owner's name and address (if not shown in Items 1-3 above).

5. That I am personally acquainted with the mining claim(s). The work and improvements were made by and at the expense of the owner(s) of said claim(s). Said contiguous group of claims, listed on this document, are situated in the

(optional) Mining District: \_\_\_\_\_ County, Arizona.

Line No.	AMC NUMBER	CLAIM/SITE NAME	COUNTY RECORDER DATA (If available)	TWP	RNG	SEC
1	367991	GR# 3.		6N	4W	4
2	367992	GR# 4		6N	4W	4
3	395647	Kovsta		6N	4W	NE4
4	389168	Find IT I		8N	2E	NW4
5						
6						





RECEIVED  
BLM AZ STATE OFFICE  
2009 AUG - 3 A 9: 26  
PHOENIX, ARIZONA

BLM  
Date  
Stamp

7					
8					
9					
10					

6. That between the dates starting at 12 o'clock noon on September 1, 2008 and ending at 12 o'clock noon on September 1, 2009 at least \$ 100.00 dollars worth of work and improvements were done and performed upon said claim(s) or upon one or more of a contiguous group of claims for the benefit of all, wholly or partly outside of a contiguous group of claims for the benefit of all, not including the location work.

7. That the following persons were employed to perform the work and improvements described herein: \_\_\_\_\_


See attached sheet

8. That the work and improvements performed were: see attached sheet

9. Dated 30 July 2009 Signature: Rubel D Rosendo

SUBSCRIBED AND SWORN TO before me, a Notary Public, this 30th day of JULY 2009

By: DAVID JONES  
Notary Public [Signature]  
My Commission Expires 09-01-2011



No. of Claims: 4 x \$10 = 4000  
Check No.: 664 Init. SC  
Receipt No.: 1968849  
For BLM Use Only

Bureau of Land Management  
Arizona State Office  
[www.az.blm.gov](http://www.az.blm.gov)

Form: MCF108  
Revised Jan. 2006  
Page 2 of 2

**NOTICE OF INTENTION TO HOLD MINING CLAIMS/SITES**

When Recorded Return Document to:

Richard Rosenlof  
7329 E. Pueblo Ave.  
Mesa, AZ 85208



**Richard Rosenlof**  
 7329 E Pueblo Ave.  
 Mesa, AZ 85208-2730

Check here if this is a change or address.

Telephone: 480 497-9173

E-mail Address rosenlof1@j6mail.com

BLM  
 Date  
 Stamp

RECEIVED  
 BLM AZ STATE OFFICE  
 2009 AUG - 3 A 9:27  
 PHOENIX, ARIZONA

I (We) intend to hold the claims(s) and/or site(s) listed below for the calendar year 20\_\_\_, and I (We) have filed or will file a Notice of Intent to Hold in the county where the claim (s) is located.

Reason for filing a Notice of Intent to Hold instead of an assessment work filing (check one):

- Maintenance fee was paid to maintain claim(s) during this assessment year.
- Mill or tunnel sites.
- Claim(s) was located during the current assessment year.
- BLM has deferred assessment work (attach copy of decision granting deferment, or pending petition for deferment including date petition was filed.)

Line No.	AMC NUMBER	CLAIM/SITE NAME	COUNTY RECORDER DATA (If available)	TWP	RNG	SEC
1	367991	GR# 3	367991	6N	4west	4
2	367992	GR# 4		6N	4west	4
3	395647	KONSTA		6N	4WEST	NE 4
4	389168	Find IT 1		8N	2 East	NW 4
5						
6						
7						
8						
9						
10						

NOTICE OF INTENTION TO HOLD MINING CLAIMS/SITES  
page 2

RECEIVED  
BLM ARIZONA STATE OFFICE  
2009 AUG - 3 A 9:26  
PHOENIX, ARIZONA  
BLM  
Date  
Stamp

1. State of Arizona, County of MARICOPA

2. I (Name) RICHARD D. ROSENLOF

3. Reside at (Address) 7329 E. PUEBLO AVE.

City MESA County MARICOPA State AZ Zip 85208 being duly sworn, depose and say that I am a citizen of the United States, more than eighteen years of age, that all of the facts set forth in this notice, subject to the provisions and penalties of 18 U.S.C. 1001 pertaining to the filing of false, fictitious, or fraudulent statements with the United States, are true and correct according to the best of my knowledge, information and belief.

4. Owner's name and address (if not shown in Items 1-3 above). \_\_\_\_\_

5. Dated: 3 Aug 2009 Signature: [Signature]

Bureau of Land Management  
Arizona State Office  
[www.az.blm.gov](http://www.az.blm.gov)

No. of Claims: 4 x \$10 = 40.00  
Check No: 664 Init. SC  
Receipt No.: 1968849  
For BLM Use Only

30 July 2009

**Affavit of performance of Annual work**

Claim GR # 3, AMC # 367991 Richard Rosenlof, Damon Rosenlof, Dean Rosenlof Dry washed to bed  
Claim GR # 4, AMC # 367992 rock in 2 washes with in the claimed area. Limited gold found. Used  
metal detectors to cover the Southern mountain areas. 3 weekends.

Claim Find it 1, AMC # 389168 Richard Rosenlof, Susan Skepper, Damon Rosenlof, Lori Rosenlof,  
Dean Rosenlof, Kim Rosenlof High banked, dry washed and took soil  
samples for geo chemical testing. Done over a period of 4 weekends.  
Picked up trash left by other users of the land.

Claim Konsta, AMC # 395647 Richard Rosenlof, Damon Rosenlof, Dean Rosenlof took soil samples for  
Geo Chemical testing. Area tested has high readings compared to samples  
of tests done on known ore areas. Testing now is being done by trenching  
in the high test points. The location of veins is shown by using long range  
detectors. These veins are beings checked by core drilling. 4 weeks of  
work has been done so far. Removed trash left by 4 wheelers.

Richard D. Rosenlof  
7329 E Pueblo Ave  
Mesa, AZ 85208

*Richard D. Rosenlof*

Date 30 July 2009

Subscribed and sworn to before me, a Notary Public, this 30<sup>th</sup> day of JULY 2009

by: DAVID JONES

Notary Public *David Jones*

My Commission Expires 09-01-2011



RECEIVED  
CLM AZ STATE OFFICE  
2009 AUG - 3 A 9 26  
PHOENIX, ARIZONA



UNITED STATES  
DEPARTMENT OF THE INTERIOR  
BUREAU OF LAND MANAGEMENT

120

FORM APPROVED  
OMB NO. 1004-0114  
Expires: February 28, 2010

MAINTENANCE FEE WAIVER CERTIFICATION

SEE INSTRUCTIONS ON PAGE 2

1. This small miner waiver is filed for the assessment year beginning at noon on September 1, 2009 and ending at noon on September 1, 2010 United States of America on September 1, 2009.
2. The undersigned and all related parties owned ten or fewer mining claims, mill, or tunnel sites located and maintained on Federal lands in the United States of America on September 1, 2009.
3. The undersigned have performed the assessment work required by law for each mining claim listed prior to filing this waiver and understand that by filing this form; an affidavit of assessment work must be recorded by the December 30th following the filing of this waiver.
4. The undersigned understand that if the assessment work obligation has not yet come due under 30 U.S.C. 28 (for those claims in their first assessment year only); a notice of intent to hold reciting this condition must be recorded by the December 30th following the filing of this waiver.
5. The undersigned understand that mill and tunnel sites may also be listed upon this waiver and be waived from payment of the maintenance fee; and that a notice of intent to hold for these sites is required to be recorded by the December 30th immediately following the filing of this waiver.
6. The undersigned understand and acknowledge that pursuant to 43 U.S.C. 1212 and 18 U.S.C. 1001; the filing or recording of a false, fictitious, or fraudulent document with the Bureau of Land Management may result in a fine of up to \$250,000, a prison term not to exceed five years, or both.
7. The mining claims, mill or tunnel sites for which this waiver from payment of the maintenance fees is requested are:

CLAIM OR SITE NAME	BLM RECORDATION SERIAL NUMBER
1. GR # 3	367991
2. GR # 4	367992
3. KONSTA	395647
4. Find IT 1	389168
5.	
6.	
7.	
8.	
9.	
10.	

The owner(s) (claimants) of the above mining claims and sites are:

Richard D Rosenlof  
(Owner's Name - Please Print)

Richard D Rosenlof  
(Owner's Signature)

7329 E. Pueblo Ave.  
(Street or P.O. Box)

Mesa AZ 85208  
(City) (State) (Zip Code)

Susan Stepper  
(Owner's Name - Please Print)

Susan Stepper  
(Owner's Signature)

7329 E. Pueblo Ave.  
(Street or P.O. Box)

Mesa AZ 85208  
(City) (State) (Zip Code)

Damon Rosenlof  
(Owner's Name - Please Print)

[Signature]  
(Owner's Signature)

1901 E. PALMCRAFT  
(Street or P.O. Box)

Tempe AZ 85202  
(City) (State) (Zip Code)

4/50  
ENTERED  
SEP 17 2009  
D 11

Donn Rosenlof  
(Owner's Name - Please Print)  
1895 E. Palmcroft  
(Street or P.O. Box)

*[Signature]*  
(Owner's Signature)  
Tempe (City) AZ (State) 85202 (Zip Code)

Kim Rosenlof  
(Owner's Name - Please Print)  
1895 E. Palmcroft  
(Street or P.O. Box)

*[Signature]*  
(Owner's Signature)  
Tempe (City) AZ (State) 85202 (Zip Code)

Lori Rosenlof  
(Owner's Name - Please Print)  
1901 E. Palmcroft Dr.  
(Street or P.O. Box)

*[Signature]*  
(Owner's Signature)  
Tempe (City) AZ (State) 85282 (Zip Code)

\_\_\_\_\_  
(Owner's Name - Please Print)  
\_\_\_\_\_  
(Street or P.O. Box)

\_\_\_\_\_  
(Owner's Signature)  
\_\_\_\_\_  
(City) (State) (Zip Code)

Title 18 U.S.C. Section 1001 and Title 43 U.S.C. Section 1212 makes it a crime for any person knowingly and willfully to make to any department or agency of the United States any false, fictitious or fraudulent statements or representations as to any matter within its jurisdiction.

INSTRUCTIONS

1. This certification is made under the provisions of §1744 of Title 43 and § 28-28k of Title 30 of the United States Code; and the regulations thereunder (43 CFR Part 3830).
2. The claimant(s) must fill in the dates in paragraph 1 for the beginning and ending of the assessment year for which this waiver is sought.
3. The claimant(s) must fill in the date in paragraph 2 for the beginning of the assessment year for which this waiver is sought.
4. All claim and site names and Bureau of Land Management (BLM) serial numbers must be listed for the mining claims, mill sites, and tunnel sites for which the waiver is sought.
5. All owners of the mining claims, mill sites, and tunnel sites and their addresses must be given.
6. This waiver form must be signed by all the claimants or their designated agent, in original form. If an agent is designated, a notarized designation of agent, signed by all of the claimants with proper address given, must be submitted with this waiver.
7. This form must be filed no later than September 1st for the upcoming assessment year in the BLM State Office where the mining claims or sites are recorded, or the waiver cannot be granted by the BLM. (Example: to obtain a waiver for the assessment year 2000, which begins at noon on September 1, 1999, you must qualify for and file for a waiver no later than September 1, 1999, in the proper BLM State Office).
8. For all mining claims which require assessment work, you must record an affidavit of labor on or before the December 30th immediately following the filing of this waiver. For all other mining claims or sites waived, you must record a notice of intent to hold on or before the December 30th immediately following the filing of this waiver.
9. Mill and tunnel sites may also be listed upon this waiver and be waived from payment of the maintenance fee. A notice of intent to hold for these sites is required to be filed by the December 30th following the filing of this waiver.

PHOENIX, ARIZONA  
2009 AUG - 3 A 9: 26  
RECEIVED  
BLM AZ STATE OFFICE

FOR OFFICIAL USE ONLY

**United States Department of the Interior**

**Bureau of Land Management**  
 BUSINESS & SUPPORT SVCS DIV  
 ONE N CENTRAL AVE SUITE 800  
 PHOENIX, AZ 85004 -4427  
 Phone: (602) 417-9200

Receipt

No: 1968849

<b>Transaction #:</b> 2032698	
<b>Date of Transaction:</b> 08/03/2009	
<b>CUSTOMER:</b>	RICHARD D ROSENLOF 7329 E PUEBLO AVE MESA, AZ 85208-2730 US

LINE #	QTY	DESCRIPTION	REMARKS	UNIT PRICE	TOTAL
1	1.00	LOCATABLE MINERALS / MINING CLAIMS-NOT NEW-UNADJUD, ONE AUTH NO. ONLY / MINING CLAIM MONEY RECEIVED CASES: AMC367991/\$40.00	WAIVER & POL (4)	- n/a -	40.00
<b>TOTAL:</b>					<b>\$40.00</b>

PAYMENT INFORMATION					
1	AMOUNT:	40.00	POSTMARKED:	N/A	
	TYPE:	CHECK	RECEIVED:	08/03/2009	
	CHECK NO:	664			
	NAME:	ROSENLOF, RICHARD D 7329 E PUEBLO AVE MESA AZ 85208-2730 US			

REMARKS

This receipt was generated by the automated BLM Collections and Billing System and is a paper representation of a portion of the official electronic record contained therein.



**NOTICE!!**

**These documents have been scanned!**

**Do not place un-scanned documents beneath this notice!**

**Do not remove this notice from this file!**

GPO Jacket No. 560-102  
Print Order 61540  
Rise Business Services, LLC  
Job=AZ15 5/22/2019



Box Number= AZ15077



Claim Begin-End: AMC395647-AMC395647

**5 Miscellaneous**



AZ15077-3

AMC395613-AMC395867



**NO  
DOCUMENTS  
FOUND**

NO DOCUMENTS FOUND  
NO DOCUMENTS FOUND

**NOTICE!!**

**These documents have been scanned!**

**Do not place un-scanned documents beneath this notice!**

**Do not remove this notice from this file!**

GPO Jacket No. 560-102  
Print Order 61540  
Rise Business Services, LLC  
Job=AZ15 5/22/2019



Box Number= AZ15077



Claim Begin-End: AMC395647-AMC395647

**6 Location Notices-Amendments and Supporting Documents**



AZ15077-3

AMC395613-AMC395867



MINING CLAIM STATUS REPORT

MTP CHECKED BY JMC  
GEO CHECKED BY JMC

DATA ENTRY \_\_\_\_\_

LEAD SERIAL NO. AMC 395647 THROUGH AMC \_\_\_\_\_

# _____	LODE	LOCATION FEE @ \$30 =	\$ <u>30 -</u>
# _____	PLACER	PROCESSING FEE @ \$15 =	\$ <u>15 -</u>
# <u>1</u>	ASSOCIATION PL	MAINTENANCE FEE @ \$125 =	\$ <u>125 -</u>
# _____	MILL SITE	OVERAGE	\$ _____
# _____	TUNNEL SITE	SHORTAGE	\$ _____
		OTHER FEES	\$ _____
ENOUGH LOCATORS		TOTAL	\$ <u>170</u>

YES [ ] NO [ ] \_\_\_\_\_

OVER-THE-COUNTER  MAIL [ ] TIMELY FILED: YES  NO [ ]

LEGAL DESCRIPTION: T 6N R 4W SEC 4  
 T \_\_\_\_\_ R \_\_\_\_\_ SEC \_\_\_\_\_  
 T \_\_\_\_\_ R \_\_\_\_\_ SEC \_\_\_\_\_  
 T \_\_\_\_\_ R \_\_\_\_\_ SEC \_\_\_\_\_

BLM [ ] FOREST SERVICE [ ] \_\_\_\_\_ SUBJ TO PL 359: YES [ ] NO [ ]

WILDERNESS AREA: NO [ ] YES [ ] \_\_\_\_\_

SPLIT ESTATE: SX [ ] PX [ ] SRHA [ ] OTHER [ ] \_\_\_\_\_ N/A [ ]  
 PROPER NOTICE FILED IF LOCATED ON SRHA LANDS-YES [ ] NO [ ] N/A [ ]

RECONVEYED MINERALS ON BLM LANDS REQUIRE OPENING ORDERS  
 FROM 1944 TO 1993. OPEN TO ENTRY ON: \_\_\_\_\_ N/A [ ]

COMMENTS/STATUS: VOID [ ] PARTIALLY VOID [ ] PVT MINERALS [ ]  
 WITHDRAWN LANDS [ ] OTHER [ ] \_\_\_\_\_

\_\_\_\_\_  
 \_\_\_\_\_  
 \_\_\_\_\_  
 \_\_\_\_\_  
 \_\_\_\_\_  
 \_\_\_\_\_  
 \_\_\_\_\_

Claimant acknowledges that portions of the following claim(s) site(s) may be void or voidable. \_\_\_\_\_

Signature of claimant \_\_\_\_\_  
 FINAL ADJUDICATION YES DATE 1/20/2010

AMC 395647

**United States Department of the Interior**  
**Bureau of Land Management**  
 LANDS/RECREATION & PLANNING  
 ONE N CENTRAL AVE  
 PHOENIX, AZ 85004 -2203  
 Phone: 602-417-9200

Receipt

No: 3129335

<b>Transaction #:</b> 3221306	
<b>Date of Transaction:</b> 09/15/2014	
<b>CUSTOMER:</b>	
RICHARD D ROSENLOF 7329 E PUEBLO AVE MESA, AZ 85208-2730 US	

LINE #	QTY	DESCRIPTION	REMARKS	UNIT PRICE	TOTAL
1	1.00	LOCATABLE MINERALS / MINING CLAIMS- NOT NEW-UNADJUD, ONE AUTH NO. ONLY / MINING CLAIM MONEY RECEIVED <b>CASES: AMC367991/\$30.00</b>	<b>AMEND (3)</b>	- n/a -	30.00
<b>TOTAL:</b>					<b>\$30.00</b>

PAYMENT INFORMATION			
1	AMOUNT:	30.00	POSTMARKED: N/A
	TYPE:	CHECK	RECEIVED: 09/15/2014
	CHECK NO:	914	
	NAME:	ROSENLOF, RICHARD D 7329 E PUEBLO AVE MESA AZ 85208-2730 US	

REMARKS

This receipt was generated by the automated BLM Collections and Billing System and is a paper representation of a portion of the official electronic record contained therein.

*Amendments earned*  
 for:  
 AMC 395647  
 AMC 367991  
 AMC 367992

*RE 9.29.14*



Amendment AMC 395647

LOCATION NOTICE FOR PLACER MINING CLAIM

NOTICE IS HEREBY GIVEN that the KONSTA  
\_\_\_\_\_ placer mining claim has been located by  
Richard Rosenlof whose current mailing  
address is 7329 E. Pueblo Ave.  
Mesa AZ 85208

RECEIVED  
BLM AZ STATE OFFICE  
2014 SEP 15 A 11:08  
PHOENIX, ARIZONA  
BLM Date Stamp

The general course of this claim is N S. and it is situated in  
MARICOPA County, Arizona.

This claim is 2640 feet in length and 1980 feet in width. This claim runs from the  
location monument on which this location notice is posted approximately 1980 feet in a EAST  
direction to the EAST end line and 2640 feet in a SOUTH direction to the SOUTH end line.  
This claim is marked by four monuments, one at each corner of the claim.

The location monument on which this notice is posted is situated within Section 004, Township  
6N, Range 4W, Gila Salt River Base and Meridian, Arizona. This claim encompasses  
portions of the following legal subdivision(s) if located by legal subdivision or the following quarter section (s),  
section (s), Township (s) and Range (s) 6N 4W 004  
\_\_\_\_\_, Gila Salt River Base and Meridian, Arizona.

The locality of this claim with reference to some natural object or permanent monument and additional  
information (if any) concerning its locality are as follows: Rest Stop Hwy 60  
33°54'31"N 112°40'29"W

DATED AND POSTED on the ground this 13 day of Sept, 2014.

LOCATOR (s) \_\_\_\_\_

Sept 15, 2014 RE  
Amendment not processed  
ble no signature & map unclear  
\* Mr Rosenlof provided the sec. with  
all necessary info w/in response pd.  
RE 9-26-14

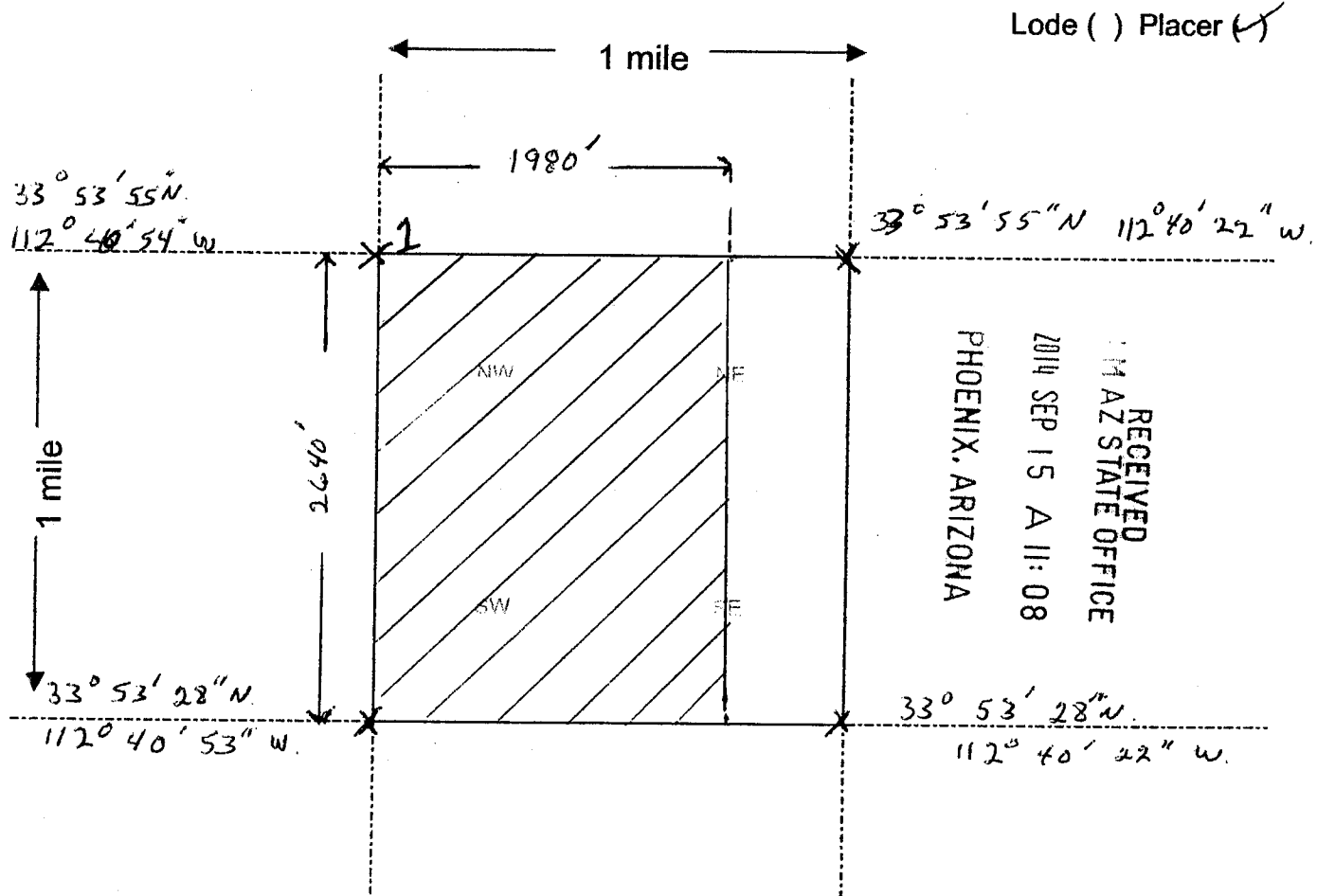
Richard Rosenlof  
 SUSAN SKEPPER  
 DAMON ROSENLOF  
 LORI ROSENLOF

DEAN ROSENLOF  
 KIM ROSENLOF

KONSTA  
 AMC 395647



**MINING CLAIM MAP**



Scale: 1" = 2000 feet



- The above map depicts the KONSTA mining claim, which is located in Section (s) \_\_\_\_\_, Township \_\_\_\_\_, Range \_\_\_\_\_, Gila and Salt River Base and Meridian, \_\_\_\_\_ County, Arizona.
- The type of corner and location monuments used are as follows: 4FT PVC Pipe  
1980' EW 2640' NS
- The bearings and distances in degrees and feet between claim corners are as depicted on the map.

Form MCF100a  
 Revised July 2005

**United States Department of the Interior**  
**Bureau of Land Management**  
 LANDS/RECREATION & PLANNING  
 ONE N CENTRAL AVE  
 PHOENIX, AZ 85004 -2203  
 Phone: 602-417-9200

Receipt

No: 3129335

<b>Transaction #:</b> 3221306	
<b>Date of Transaction:</b> 09/15/2014	
<b>CUSTOMER:</b>	
RICHARD D ROSENLOF 7329 E PUEBLO AVE MESA, AZ 85208-2730 US	

LINE #	QTY	DESCRIPTION	REMARKS	UNIT PRICE	TOTAL
1	1.00	LOCATABLE MINERALS / MINING CLAIMS- NOT NEW-UNADJUD, ONE AUTH NO. ONLY / MINING CLAIM MONEY RECEIVED CASES: AMC367991/\$30.00	AMEND (3)	- n/a -	30.00
<b>TOTAL:</b>					<b>\$30.00</b>

PAYMENT INFORMATION			
1	AMOUNT:	30.00	POSTMARKED: N/A
	TYPE:	CHECK	RECEIVED: 09/15/2014
	CHECK NO:	914	
	NAME:	ROSENLOF, RICHARD D 7329 E PUEBLO AVE MESA AZ 85208-2730 US	

REMARKS

This receipt was generated by the automated BLM Collections and Billing System and is a paper representation of a portion of the official electronic record contained therein.

0720420-2-3-3  
ramirezj

Amendment AMC 395647

**LOCATION NOTICE FOR PLACER MINING CLAIM**

NOTICE IS HEREBY GIVEN that the KONSTA  
\_\_\_\_\_ placer mining claim has been located by  
Richard Rosenlof whose current mailing  
address is 7329 E. Pueblo Ave.  
Mesa AZ 85208

RECEIVED  
MARICOPA COUNTY RECORDER  
2014 SEP 15 A 11:08  
PHOENIX, ARIZONA  
BLM  
Date  
Stamp

The general course of this claim is N S and it is situated in  
MARICOPA County, Arizona.

This claim is 2640 feet in length and 1980 feet in width. This claim runs from the  
location monument on which this location notice is posted approximately 1980 feet in a East  
direction to the East end line and 2640 feet in a South direction to the South end line.  
This claim is marked by four monuments, one at each corner of the claim.

The location monument on which this notice is posted is situated within Section 004, Township  
6N, Range 4W, Gila Salt River Base and Meridian, Arizona. This claim encompasses  
portions of the following legal subdivision(s) if located by legal subdivision or the following quarter section (s),  
section (s), Township (s) and Range (s) 6N 4W 004  
\_\_\_\_\_, Gila Salt River Base and Meridian, Arizona.

The locality of this claim with reference to some natural object or permanent monument and additional  
information (if any) concerning its locality are as follows: Rest Stop Hwy 60  
33° 54' 31" N 112° 40' 29" W

DATED AND POSTED on the ground this 13 day of Sept, 2014.

LOCATOR (s) REST AREA Hwy 60 33° 54' 31" N 112° 40' 29" W

Richard Rosenlof

Form MCF102  
Revised July 2005

This form is available from the Arizona Department of Mines & Mineral Resources and may be reproduced.

Received timely RE  
9.26.14

AMC 395647

SEP 29 2014

RECEIVED  
MARICOPA COUNTY RECORDER  
2014 SEP 26 P 3:11  
PHOENIX, ARIZONA



Richard Rosenlof  
Susan Skepper  
Damon Rosenlof  
Lori Rosenlof

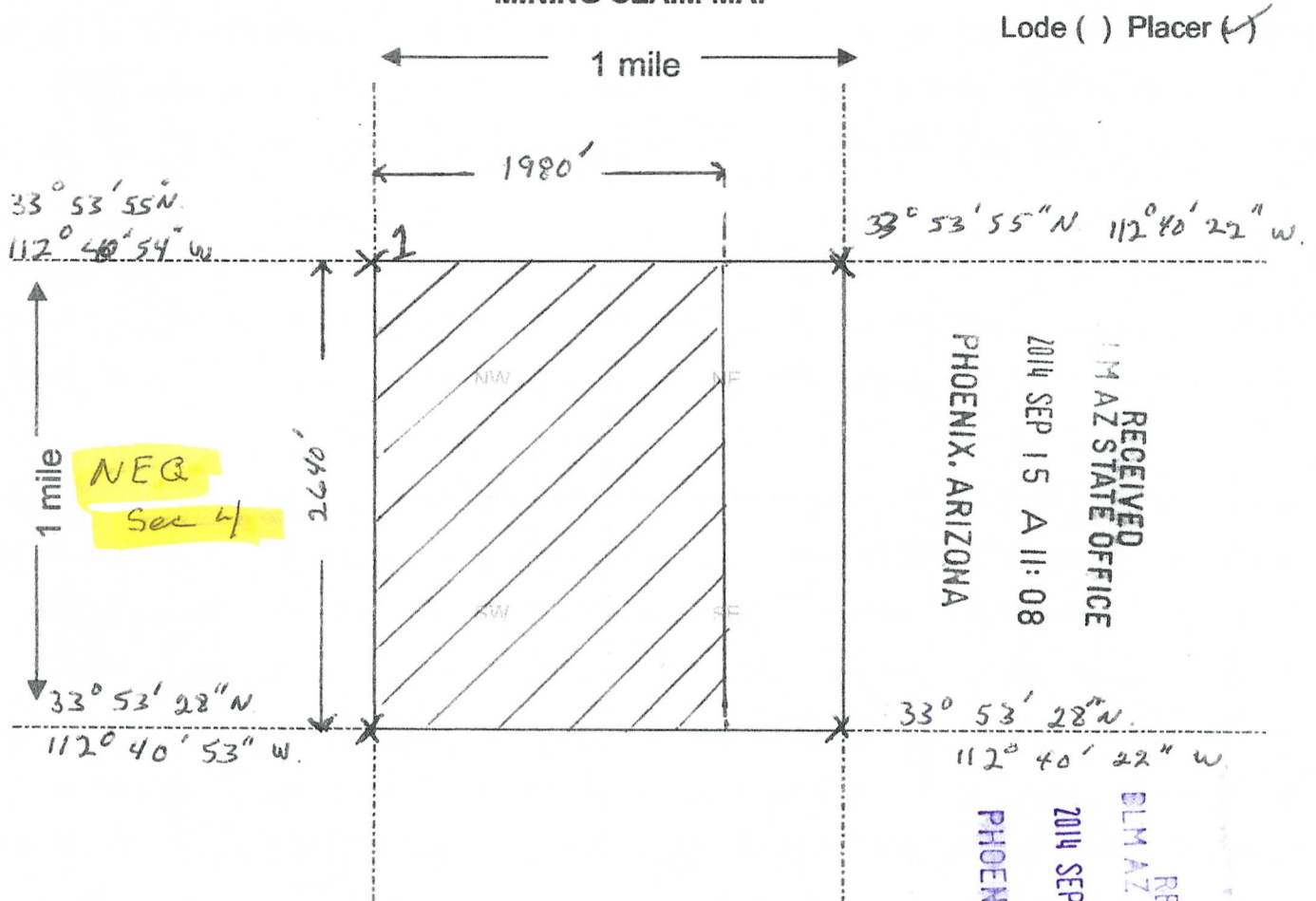
Dean Rosenlof  
Kim Rosenlof

KONSTA

AMC 395647



MINING CLAIM MAP



Scale : 1" = 2000 feet

1. The above map depicts the KONSTA mining claim, which is located in Section (s) \_\_\_\_\_, Township \_\_\_\_\_, Range \_\_\_\_\_, Gila and Salt River Base and Meridian, \_\_\_\_\_ County, Arizona.
2. The type of corner and location monuments used are as follows: 4 FT PVC PIPE  
1980' EW 2640' NS.
3. The bearings and distances in degrees and feet between claim corners are as depicted on the map.

Form MCF100a  
Revised July 2005

LOCATION NOTICE FOR PLACER MINING CLAIM

NOTICE IS HEREBY GIVEN that the Konsta  
placer mining claim has been located by  
Richard Rosenlof + Family whose current mailing  
address is 2329 E Pueblo Ave  
Mesa AZ 85208

RECEIVED  
D.L.M. AZ STATE OFFICE  
2008 DEC 17 A 10:44  
PHOENIX, AZ  
BEM  
Date  
Stamp

The general course of this claim is NORTH / SOUTH and it is situated in  
MARICOPA  
County, Arizona.

This claim is 2640' feet in length and 2640' feet in width. This claim runs from the  
location monument on which this location notice is posted approximately 2640 feet in a west  
direction to the west end line and 2640' feet in a N direction to the North end line.  
This claim is marked by four monuments, one at each corner of the claim.

The location monument on which this notice is posted is situated within Section NE 4 Township  
6 North Range 4 West Gila Salt River Base and Meridian, Arizona. This claim encompasses  
portions of the following legal subdivision(s) if located by legal subdivision or the following quarter section (s),  
section (s), Township (s) and Range (s) Township 6 North  
Range 4 West Sec 4 NE Gila Salt River Base and Meridian, Arizona.

The locality of this claim with reference to some natural object or permanent monument and additional  
information (if any) concerning its locality are as follows: CORNER POSTS AT POINTS  
1, 3, 4, 6 - PVC pipe 4ft. high

DATED AND POSTED on the ground this 1 day of December 2008

LOCATOR (s) Richard D. Rosenlof  
Richard D. Rosenlof

Form MCF102  
Revised July 2005

1100 395647

MINING CLAIM MAP

Locate ( ) Placer

1 mile

see attached maps.

RECEIVED  
B.L.M. AZ STATE OFFICE  
2008 DEC 17 A 10:44  
PHOENIX, AZ

AMS 305047

Scale 1" = 2000 feet

1. The above map depicts the KONGIA mining claim, which is located in Section NE 4 Township 6 NORTH Range 4 WEST Gila and Salt River Base and Meridian, MARICOPA County Arizona

2. The type of corner and location monuments used are as follows: 2" PVC pipe 4' High  
Claim papers inside

3. The bearings and distances in degrees and feet between claim corners are as depicted on the map.

Form MCL-100  
Revised 12/01/07

This form is available from the Arizona Department of Mines & Mineral Resources and may be reproduced.

33° 53' 55" N.  
112° 40' 54" W

33° 53' 55" N  
112° 40' 38" W

33° 53' 55" N  
112° 40' 22" W

4

5

6

Sec 4

RECEIVED  
B.L.M. AZ STATE OFFICE  
2008 DEC 17 A 10:44  
PHOENIX, AZ



2640 FT

Konsta

Placer.

Claim

1 Dec 2008

4803955117

3

2

1

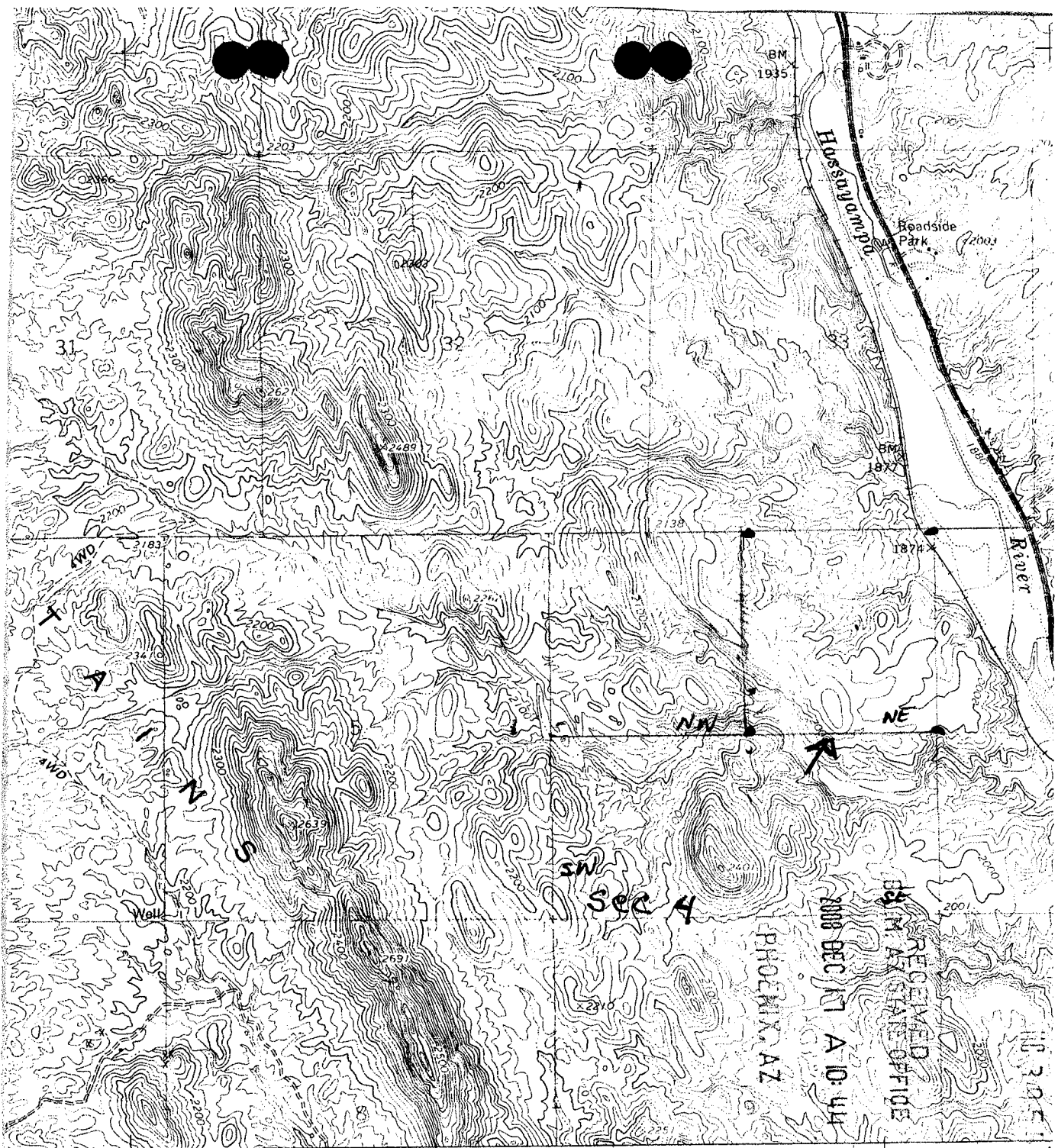
33° 53' 28" N.  
112° 40' 53" W

33° 53' 28" N.  
112° 40' 38" W.

33° 53' 28" N.  
112° 40' 22" W

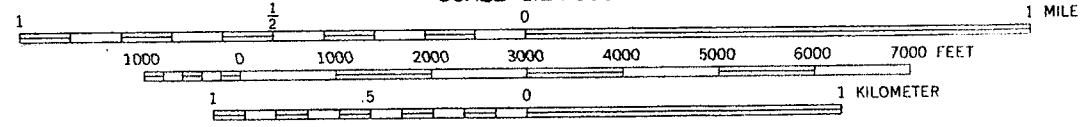
2640 FT.





42'30" 343 (WICKENBURG SW) 345 4

SCALE 1:24 000



CONTOUR INTERVAL 20 FEET  
 DOTTED LINES REPRESENT 10-FOOT CONTOURS  
 NATIONAL GEODETIC VERTICAL DATUM OF 1929

14 1/2°  
 MILS

MAGNETIC NORTH  
 OF SHEET

THIS MAP COMPLIES WITH NATIONAL MAP ACCURACY STANDARDS  
 FOR SALE BY U. S. GEOLOGICAL SURVEY, DENVER, COLORADO 80225, OR RESTON, VIRGINIA 22092  
 A FOLDER DESCRIBING TOPOGRAPHIC MAPS AND SYMBOLS IS AVAILABLE ON REQUEST

Claimants for the ~~K~~onsta Placer Claim 1 December 2008

Richard D Rosenlof  
Susan Skepper

7329 E Pueblo Ave  
Mesa, AZ 85208

*Richard D Rosenlof*  
*Susan Skepper*

Damon Rosenlof  
Lori Rosenlof

1901 E Palmcruft  
Tempe, Az 85202

*Damon Rosenlof*  
*Lori Rosenlof*

Dean Rosenlof  
Kim Rosenlof

1895 E Palmcruft  
Tempe, AZ 85202

*Dean Rosenlof*  
*Kim Rosenlof*

Walter Rosenlof  
Dorothy Rosenlof

7329 E Pueblo Ave  
Mesa, AZ 85208

*Walter Rosenlof*  
*Dorothy Rosenlof*

ADDRESS  
UPDATED

PP JAN 27 2009

PHOENIX, AZ

2008 DEC 17 A 10:44

RECEIVED  
B.L.M. AZ STATE OFFICE

AND 395607

**List of Proprietors**

ROSENLOF DAMON[2265838], 1901 E PALMCROFT, , TEMPE, AZ, 85202, ,  
ROSENLOF DEAN[2265840], 1895 E PALMCROFT, , TEMPE, AZ, 85202, ,  
ROSENLOF DOROTHY[2265837], 7329 E PUEBLO AVE, , MESA, AZ, 852082730, , MATCHED  
ROSENLOF KIM[2265841], 1895 E PALMCROFT, , TEMPE, AZ, 85202, ,  
ROSENLOF LORI[2265839], 1901 E PALMCROFT, , TEMPE, AZ, 85202, ,  
ROSENLOF RICHARD D[2239338], 7329 E PUEBLO AVE, , MESA, AZ, 85208, ,  
ROSENLOF WALTER[2265836], 7329 E PUEBLO AVE, , MESA, AZ, 852082730, , MATCHED

ADDRESS  
UPDATED  
JAN 27 2009

RECEIVED  
B.L.M. AZ STATE OFFICE  
2009 JAN 27 P 12:46  
PHOENIX, ARIZONA

Select Cancel

JAN 27 2009

### List of Proprietors

ROSENLOF DAMON[2265838], 1901 E PALMCROFT, , TEMPE, AZ, 85202, ,  
ROSENLOF DEAN[2265840], 1895 E PALMCROFT, , TEMPE, AZ, 85202, ,  
ROSENLOF DOROTHY[2265837], 4628 N HARMONY RD, , BRANTWOOD, WI, 54513, ,  
ROSENLOF KIM[2265841], 1895 E PALMCROFT, , TEMPE, AZ, 85202, ,  
ROSENLOF LORI[2265839], 1901 E PALMCROFT, , TEMPE, AZ, 85202, ,  
ROSENLOF RICHARD D[2239338], 7329 E PUEBLO AVE, , MESA, AZ, 85208, ,  
ROSENLOF WALTER[2265836], 4628 N HARMONY RD, , BRANTWOOD, WI, 54513, ,

PREVIOUS ADDRESS →

PREVIOUS ADDRESS →  
PB

Select

Cancel



RUN TIME: 10:40 AM

UNITED STATES DEPARTMENT OF INTERIOR  
BUREAU OF LAND MANAGEMENT  
GEOGRAPHIC REPORT WITH LAND  
Sorted by Serial Number

RUN DATE: 12/17/2008  
Page 1 of 1

Serial Number: AZPHX 0086554  
Total Case Acres: 278.790

<u>Casetype</u>	<u>Case Disp</u>				<u>Sect</u>	<u>Sur Typ</u>	<u>Sur Num</u>	<u>Suff</u>	<u>Subdivision</u>	<u>Act Pend</u>
284004	AUTHORIZED	14	0060N	0040W	004	FF		1	E2NE;	

